

NOTICE!!

These documents have been scanned!

Do not place un-scanned documents beneath this notice!

Do not remove this notice from this file!

GPO Jacket No. 560-102
Print Order 61540
Rise Business Services, LLC
Job=AZ15 5/8/2019



Box Number= AZ15025



Claim Begin-End: AMC432933-AMC432944

1 Initial Receipt



AZ15025-6 AMC432480-AMC433500

United States Department of the Interior
Bureau of Land Management
LANDS/RECREATION & PLANNING
ONE N CENTRAL AVE
PHOENIX, AZ 85004 -2203
Phone: 602-417-9200

Receipt

No: 3316677

Transaction #: 3413841	
Date of Transaction: 06/08/2015	
CUSTOMER:	
SOUTHWEST EXPLORATION GROUP LLC 580 S PROSPECTORS RD APACHE JUNCTION, AZ 85119-8828 US	

ENTERED
JUN 18 2015
BY: Ram

LINE #	QTY	DESCRIPTION	REMARKS	UNIT PRICE	TOTAL
1	12.00	LOCATABLE MINERALS / MINING CLAIMS- NEW, UNADJUD, ONE OR MORE AUTH NOS / NEW MINING CLAIMS LOCATION FEE CASES: AMC432933/\$37.00, AMC432934/\$37.00, AMC432935/\$37.00, AMC432936/\$37.00, AMC432937/\$37.00, AMC432938/\$37.00, AMC432939/\$37.00, AMC432940/\$37.00, AMC432941/\$37.00, AMC432942/\$37.00, AMC432943/\$37.00, AMC432944/\$37.00		- n/a -	444.00
2	12.00	LOCATABLE MINERALS / MINING CLAIMS- NEW, UNADJUD, ONE OR MORE AUTH NOS / NEW MINING CLAIM PROCESSING FEE CASES: AMC432933/\$20.00, AMC432934/\$20.00, AMC432935/\$20.00, AMC432936/\$20.00, AMC432937/\$20.00, AMC432938/\$20.00, AMC432939/\$20.00, AMC432940/\$20.00, AMC432941/\$20.00, AMC432942/\$20.00, AMC432943/\$20.00, AMC432944/\$20.00		- n/a -	240.00
3	12.00	LOCATABLE MINERALS / MINING CLAIMS- NEW, UNADJUD, ONE OR MORE AUTH NOS / NEW MINING CLAIMS MAINTENANCE FEE CASES: AMC432933/\$155.00, AMC432934/\$155.00, AMC432935/\$155.00, AMC432936/\$155.00, AMC432937/\$155.00, AMC432938/\$155.00, AMC432939/\$155.00, AMC432940/\$155.00, AMC432941/\$155.00, AMC432942/\$155.00, AMC432943/\$155.00, AMC432944/\$155.00		- n/a -	1860.00
TOTAL:					\$2,544.00

PAYMENT INFORMATION

1	AMOUNT:	1653.60	POSTMARKED:	N/A
	TYPE:	CHECK	RECEIVED:	06/08/2015
	CHECK NO:	1151		
	NAME:	SOUTHWEST EXPLORATION GROUP LLC 7834 E CANNON DR SCOTTSDALE AZ 85258 US		
2	AMOUNT:	890.40	POSTMARKED:	N/A
	TYPE:	CHECK	RECEIVED:	06/08/2015
	CHECK NO:	12227		
	NAME:	GODBE DRILLING LLC 62802 OHLM RD MONTROSE CO 81403 US		

REMARKS

This receipt was generated by the automated BLM Collections and Billing System and is a paper representation of a portion of the official electronic record contained therein.

NOTICE!!

These documents have been scanned!

Do not place un-scanned documents beneath this notice!

Do not remove this notice from this file!

GPO Jacket No. 560-102
Print Order 61540
Rise Business Services, LLC
Job=AZ15 5/8/2019



Box Number= AZ15025



Claim Begin-End: AMC432933-AMC432944

2 Correspondence



AZ15025-6

AMC432480-AMC433500

**NO
DOCUMENTS
FOUND**

NO DOCUMENTS FOUND
NO DOCUMENTS FOUND

NOTICE!!

These documents have been scanned!

Do not place un-scanned documents beneath this notice!

Do not remove this notice from this file!

GPO Jacket No. 560-102
Print Order 61540
Rise Business Services, LLC
Job=AZ15 5/8/2019



Box Number= AZ15025



Claim Begin-End: AMC432933-AMC432944

3 Transfers



AZ15025-6 AMC432480-AMC433500

**NO
DOCUMENTS
FOUND**

NO DOCUMENTS FOUND
NO DOCUMENTS FOUND

NOTICE!!

These documents have been scanned!

Do not place un-scanned documents beneath this notice!

Do not remove this notice from this file!

GPO Jacket No. 560-102
Print Order 61540
Rise Business Services, LLC
Job=AZ15 5/8/2019



Box Number= AZ15025



Claim Begin-End: AMC432933-AMC432944

4 Annual Filings



AZ15025-6 AMC432480-AMC433500

AMC 359924
364985
431541
432120
432933

Southwest Exploration Group LLC
580 S. Prospectors Road
Apache Junction, AZ 85119

August 28, 2018

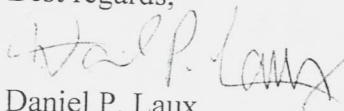
Arizona State Office
Bureau of Land Management
One N Central Ave. Suite 800
Phoenix AZ 85004-4427

RECEIVED
BLM AZ STATE OFFICE
2018 AUG 31 A 11:21
PHOENIX, ARIZONA


Dear Arizona State Office Personnel,

Enclosed is a check for \$17,980.00 for maintenance fees for 116 unpatented mining claims listed on Exhibit A.

Best regards,



Daniel P. Laux
Member
Southwest Exploration Group LLC

ENTERED
SEP 12 2018
BY: 

#4256103

Exhibit A - Graham County Claim Listing

Southwest Exploration Group LLC

08/18/18

	Name	AMC#	Graham Co. Info	TWP	RNG	SEC
1	CS-1	AMC359924	2004-00903	5S	26E	20
2	CS-2	AMC359925	2004-00904	5S	26E	20
3	CS-3	AMC359926	2004-00905	5S	26E	20
4	CS-4	AMC359927	2004-00906	5S	26E	20
5	CS-5	AMC359928	2004-00907	5S	26E	20
6	CS-6	AMC359929	2004-00908	5S	26E	20
7	CS-7	AMC359930	2004-00909	5S	26E	20
8	CS-8	AMC359931	2004-00910	5S	26E	20
9	CS-9	AMC359932	2004-00911	5S	26E	17
10	CS-10	AMC359933	2004-00912	5S	26E	17
11	CS-11	AMC359934	2004-00913	5S	26E	17
12	CS-12	AMC359935	2004-00914	5S	26E	17
13	CS-13	AMC359936	2004-00915	5S	26E	17
14	CS-14	AMC359937	2004-00916	5S	26E	17
15	CS-27	AMC359950	2004-00929	5S	26E	19/20
16	CS-28	AMC359951	2004-00930	5S	26E	20
17	CS-29	AMC359952	2004-00931	5S	26E	20
18	CS-30	AMC359953	2004-00932	5S	26E	20
19	CS-31	AMC359954	2004-00933	5S	26E	20
20	CS-32	AMC359955	2004-00934	5S	26E	20
21	CS-33	AMC359956	2004-00935	5S	26E	19/20
22	CS-34	AMC359957	2004-00936	5S	26E	20
23	CS-35	AMC359958	2004-00937	5S	26E	17/18
24	CS-36	AMC359959	2004-00938	5S	26E	17
25	CS-37	AMC359960	2004-00939	5S	26E	17/18
26	CS-38	AMC359961	2004-00940	5S	26E	17
27	CS-39	AMC359962	2004-00941	5S	26E	17/18
28	CS-40	AMC359963	2004-00942	5S	26E	17
29	CS-41	AMC432933	2015-04201	5S	26E	17/18
30	CS-42	AMC432934	2015-04202	5S	26E	17
31	CS-43	AMC432935	2015-04203	5S	26E	17/18
32	CS-44	AMC432936	2015-04204	5S	26E	17
33	CS-45	AMC432937	2015-04205	5S	26E	17/18
34	CS-46	AMC432938	2015-04206	5S	26E	17
35	CS-47	AMC432939	2015-04207	5S	26E	17/18
36	CS-48	AMC432940	2015-04208	5S	26E	17
37	CS-49	AMC432941	2015-04209	5S	26E	17/18
38	CS-50	AMC432942	2015-04210	5S	26E	17
39	CS-51	AMC432943	2015-04211	5S	26E	17/18
40	CS-52	AMC432944	2015-04212	5S	26E	17
41	CS-53	AMC359976	2004-00955	5S	26E	21

RECEIVED
 BLM AZ STATE OFFICE
 PHOENIX, ARIZONA
 8/31/18

Exhibit A - Graham County Claim Listing

Southwest Exploration Group LLC

08/18/18

	Name	AMC#	Graham Co. Info	TWP	RNG	SEC
42	CS-54	AMC359977	2004-00956	5S	26E	21
43	CS-55	AMC359978	2004-00957	5S	26E	21
44	CS-56	AMC364985	2005-02173	5S	26E	19
45	CS-57	AMC364986	2005-02174	5S	26E	19
46	CS-58	AMC364987	2005-02175	5S	26E	19
47	CS-59	AMC364988	2005-02176	5S	26E	19
48	CS-60	AMC364989	2005-02177	5S	26E	19
49	CS-61	AMC364990	2005-02178	5S	26E	19
50	CS-62	AMC364991	2005-02179	5S	26E	19
51	CS-63	AMC364992	2005-02180	5S	26E	19
52	CS-64	AMC364993	2005-02181	5S	26E	19
53	CS-65	AMC364994	2005-02182	5S	26E	18
54	CS-66	AMC364995	2005-02183	5S	26E	18
55	CS-67	AMC364996	2005-02184	5S	26E	18
56	CS-68	AMC364997	2005-02185	5S	26E	18
57	CS-69	AMC364998	2005-02186	5S	26E	18
58	CS-82	AMC365011	2005-02199	5S	26E	19
59	CS-83	AMC365012	2005-02200	5S	26E	19
60	CS-84	AMC365013	2005-02201	5S	26E	19
61	CS-85	AMC365014	2005-02202	5S	26E	18
62	CS-86	AMC365015	2005-02203	5S	26E	18
63	CS-87	AMC365016	2005-02204	5S	26E	18
64	CS-88	AMC365017	2005-02205	5S	26E	18
65	RED BULL - 397	AMC431506	2015-2148	T5S	R25-26E	13/24;18/19
66	RED BULL - 398	AMC431507	2015-2149	T5S	R25-26E	13;18
67	RED BULL - 399	AMC431508	2015-2150	T5S	R25-26E	13;18
68	RED BULL - 400	AMC431509	2015-2151	T5S	R25-26E	13;18
69	RED BULL - 401	AMC431510	2015-2152	T5S	R25-26E	13;18
70	RED BULL - 402	AMC431511	2015-2153	T5S	R25-26E	13;18
71	RED BULL - 403	AMC431512	2015-2154	T5S	R25-26E	13;18
72	RED BULL - 404	AMC431513	2015-2155	T5S	R25-26E	13;18
73	RED BULL - 405	AMC431514	2015-2156	T5S	R25-26E	13;18
74	RED BULL - 406	AMC431515	2015-2157	T5S	R25E	13/24
75	RED BULL - 407	AMC431516	2015-2158	T5S	R25E	13
76	RED BULL - 408	AMC431517	2015-2159	T5S	R25E	13
77	RED BULL - 409	AMC431518	2015-2160	T5S	R25E	13
78	RED BULL - 410	AMC431519	2015-2161	T5S	R25E	13
79	RED BULL - 411	AMC431520	2015-2162	T5S	R25E	13
80	RED BULL - 412	AMC431521	2015-2163	T5S	R25E	13
81	RED BULL - 413	AMC431522	2015-2164	T5S	R25E	13
82	RED BULL - 414	AMC431523	2015-2165	T5S	R25E	13

RECEIVED
 BLM AZ STATE OFFICE
 2018 AUG 31 A 11:31
 PHOENIX, ARIZONA

Exhibit A - Graham County Claim Listing

Southwest Exploration Group LLC

08/18/18

	Name	AMC#	Graham Co. Info	TWP	RNG	SEC
83	RED BULL - 415	AMC431524	2015-2166	T5S	R25E	13/24
84	RED BULL - 416	AMC431525	2015-2167	T5S	R25E	13
85	RED BULL - 417	AMC431526	2015-2168	T5S	R25E	13
86	RED BULL - 418	AMC431527	2015-2169	T5S	R25E	13
87	RED BULL - 419	AMC431528	2015-2170	T5S	R25E	13
88	RED BULL - 420	AMC431529	2015-2171	T5S	R25E	13
89	RED BULL - 421	AMC431530	2015-2172	T5S	R25E	13
90	RED BULL - 422	AMC431531	2015-2173	T5S	R25E	13
91	RED BULL - 423	AMC431532	2015-2174	T5S	R25E	13
92	RED BULL - 424	AMC431533	2015-2175	T5S	R25E	13/14/23/24
93	RED BULL - 425	AMC431534	2015-2176	T5S	R25E	13/14
94	RED BULL - 426	AMC431535	2015-2177	T5S	R25E	13/14
95	RED BULL - 427	AMC431536	2015-2178	T5S	R25E	13/14
96	RED BULL - 428	AMC431537	2015-2179	T5S	R25E	13/14
97	RED BULL - 429	AMC431538	2015-2180	T5S	R25E	13/14
98	RED BULL - 430	AMC431539	2015-2181	T5S	R25E	13/14
99	RED BULL - 431	AMC431540	2015-2182	T5S	R25E	13/14
100	RED BULL - 432	AMC431541	2015-2183	T5S	R25E	13/14
101	RED BULL - 438	AMC432143	2015-3044	T5S	R25E	24
102	RED BULL - 439	AMC432144	2015-3045	T5S	R25E	24
103	RED BULL - 440	AMC432145	2015-3046	T5S	R25E	24
104	RED BULL - 441	AMC432146	2015-3047	T5S	R25E	24
105	RED BULL - 447	AMC432152	2015-3053	T5S	R25E	24
106	RED BULL - 448	AMC432153	2015-3054	T5S	R25E	24
107	RED BULL - 449	AMC432154	2015-3055	T5S	R25E	24
108	RED BULL - 450	AMC432155	2015-3056	T5S	R25E	24
109	RED BULL - 456	AMC432161	2015-3062	T5S	R25E	24
110	RED BULL - 457	AMC432162	2015-3063	T5S	R25E	24
111	RED BULL - 458	AMC432163	2015-3064	T5S	R25E	24
112	RED BULL - 459	AMC432164	2015-3065	T5S	R25E	24
113	RED BULL - 465	AMC432170	2015-3071	T5S	R25E	23/24
114	RED BULL - 466	AMC432171	2015-3072	T5S	R25E	23/24
115	RED BULL - 467	AMC432172	2015-3073	T5S	R25E	23/24
116	RED BULL - 468	AMC432173	2015-3074	T5S	R25E	23/24

RECEIVED
 AUG 31 11:21
 2018

Southwest Exploration Group
580 S Prospectors Rd
Apache Junction AZ 85119

CERTIFIED MAIL



7017 1450 0001 3081 5830



85004

U.S. POSTAGE PAID
FCM LETTER
TIGLEY, AZ
85236
AUG 28, 18
AMOUNT

\$6.70

R2305K142627-01

Arizona State Office
Bureau of Land Management
One N Central Ave, Suite 800
Phoenix AZ 85004-4427

PHOENIX, ARIZONA

2018 AUG 31 A 11:31

PHOENIX STATE OFFICE

United States Department of the Interior
Bureau of Land Management
 DIV OF LANDS, MINRLS & ENERGY
 ONE N CENTRAL AVE
 PHOENIX, AZ 85004 -4427
 Phone: 602-417-9200

Receipt

No: 4256103

Transaction #: 4371648	
Date of Transaction: 09/05/2018	
CUSTOMER:	
SOUTHWEST EXPLORATION GROUP LLC 580 S PROSPECTORS RD APACHE JUNCTION, AZ 85119-8828 US	

LINE #	QTY	DESCRIPTION	REMARKS	UNIT PRICE	TOTAL
1	1.00	LOCATABLE MINERALS / MINING CLAIMS- NOT NEW-UNADJUD, ONE AUTH NO. ONLY / MINING CLAIM MONEY RECEIVED CASES: AMC359924/\$17980.00	MAINT 2019/116	- n/a -	17980.00
TOTAL:					\$17,980.00

PAYMENT INFORMATION			
1	AMOUNT:	17980.00	POSTMARKED: N/A
	TYPE:	CHECK	RECEIVED: 08/31/2018
	CHECK NO:	1170	
	NAME:	SOUTHWEST EXPLORATION GROUP LLC 7834 E CANNON DR SCOTTSDALE AZ 85258 US	

REMARKS

This receipt was generated by the automated BLM Collections and Billing System and is a paper representation of a portion of the official electronic record contained therein.

359924

432933

364985

431317

Southwest Exploration Group LLC
580 S. Prospectors Road
Apache Junction, AZ 85119

432120

August 30, 2017

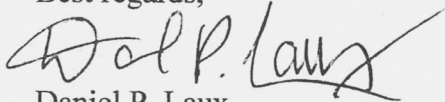
Arizona State Office
Bureau of Land Management
One N Central Ave, Suite 800
Phoenix AZ 85004-4427

RECEIVED
BLM AZ STATE OFFICE
2017 SEP - 1 A 8:15
PHOENIX, ARIZONA

Dear Arizona State Office Personnel,

Enclosed are checks totaling \$17,980.00 for maintenance fees for 116 unpatented mining claims listed on Exhibit A.

Best regards,



Daniel P. Laux
Member
Southwest Exploration Group LLC

#3971278

ENTERED
SEP 01 2017
BY: [Signature]

Exhibit A - Graham County Claim Listing

Southwest Exploration Group LLC

18/30/2017

	Name	AMC#	Graham Co. Info	TWP	RNG	SEC
42	CS-54	AMC359977	2004-00956	5S	26E	21
43	CS-55	AMC359978	2004-00957	5S	26E	21
44	CS-56	AMC364985	2005-02173	5S	26E	19
45	CS-57	AMC364986	2005-02174	5S	26E	19
46	CS-58	AMC364987	2005-02175	5S	26E	19
47	CS-59	AMC364988	2005-02176	5S	26E	19
48	CS-60	AMC364989	2005-02177	5S	26E	19
49	CS-61	AMC364990	2005-02178	5S	26E	19
50	CS-62	AMC364991	2005-02179	5S	26E	19
51	CS-63	AMC364992	2005-02180	5S	26E	19
52	CS-64	AMC364993	2005-02181	5S	26E	19
53	CS-65	AMC364994	2005-02182	5S	26E	18
54	CS-66	AMC364995	2005-02183	5S	26E	18
55	CS-67	AMC364996	2005-02184	5S	26E	18
56	CS-68	AMC364997	2005-02185	5S	26E	18
57	CS-69	AMC364998	2005-02186	5S	26E	18
58	CS-82	AMC365011	2005-02199	5S	26E	19
59	CS-83	AMC365012	2005-02200	5S	26E	19
60	CS-84	AMC365013	2005-02201	5S	26E	19
61	CS-85	AMC365014	2005-02202	5S	26E	19
62	CS-86	AMC365015	2005-02203	5S	26E	18
63	CS-87	AMC365016	2005-02204	5S	26E	18
64	CS-88	AMC365017	2005-02205	5S	26E	18
65	RED BULL - 397	AMC431506	2015-2148	T5S	R25-26E	13/24;18/19
66	RED BULL - 398	AMC431507	2015-2149	T5S	R25-26E	13;18
67	RED BULL - 399	AMC431508	2015-2150	T5S	R25-26E	13;18
68	RED BULL - 400	AMC431509	2015-2151	T5S	R25-26E	13;18
69	RED BULL - 401	AMC431510	2015-2152	T5S	R25-26E	13;18
70	RED BULL - 402	AMC431511	2015-2153	T5S	R25-26E	13;18
71	RED BULL - 403	AMC431512	2015-2154	T5S	R25-26E	13;18
72	RED BULL - 404	AMC431513	2015-2155	T5S	R25-26E	13;18
73	RED BULL - 405	AMC431514	2015-2156	T5S	R25-26E	13;18
74	RED BULL - 406	AMC431515	2015-2157	T5S	R25E	13/24
75	RED BULL - 407	AMC431516	2015-2158	T5S	R25E	13
76	RED BULL - 408	AMC431517	2015-2159	T5S	R25E	13
77	RED BULL - 409	AMC431518	2015-2160	T5S	R25E	13
78	RED BULL - 410	AMC431519	2015-2161	T5S	R25E	13
79	RED BULL - 411	AMC431520	2015-2162	T5S	R25E	13
80	RED BULL - 412	AMC431521	2015-2163	T5S	R25E	13
81	RED BULL - 413	AMC431522	2015-2164	T5S	R25E	13
82	RED BULL - 414	AMC431523	2015-2165	T5S	R25E	13

RECEIVED
 BLM AZ STATE OFFICE
 2017 SEP - 1 8 15

Exhibit A - Graham County Claim Listing

Southwest Exploration Group LLC

18/30/2017

	Name	AMC#	Graham Co. Info	TWP	RNG	SEC
83	RED BULL - 415	AMC431524	7 2015-2166	T5S	R25E	13/24
84	RED BULL - 416	AMC431525	2015-2167	T5S	R25E	13
85	RED BULL - 417	AMC431526	2015-2168	T5S	R25E	13
86	RED BULL - 418	AMC431527	2015-2169	T5S	R25E	13
87	RED BULL - 419	AMC431528	2015-2170	T5S	R25E	13
88	RED BULL - 420	AMC431529	2015-2171	T5S	R25E	13
89	RED BULL - 421	AMC431530	2015-2172	T5S	R25E	13
90	RED BULL - 422	AMC431531	2015-2173	T5S	R25E	13
91	RED BULL - 423	AMC431532	2015-2174	T5S	R25E	13
92	RED BULL - 424	AMC431533	2015-2175	T5S	R25E	13/14/23/24
93	RED BULL - 425	AMC431534	2015-2176	T5S	R25E	13/14
94	RED BULL - 426	AMC431535	2015-2177	T5S	R25E	13/14
95	RED BULL - 427	AMC431536	2015-2178	T5S	R25E	13/14
96	RED BULL - 428	AMC431537	2015-2179	T5S	R25E	13/14
97	RED BULL - 429	AMC431538	2015-2180	T5S	R25E	13/14
98	RED BULL - 430	AMC431539	2015-2181	T5S	R25E	13/14
99	RED BULL - 431	AMC431540	2015-2182	T5S	R25E	13/14
100	RED BULL - 432	AMC431541	2015-2183	T5S	R25E	13/14
101	RED BULL - 438	AMC432143	7 2015-3044	T5S	R25-26E	24;19
102	RED BULL - 439	AMC432144	7 2015-3045	T5S	R25-26E	24;19
103	RED BULL - 440	AMC432145	2015-3046	T5S	R25-26E	24;19
104	RED BULL - 441	AMC432146	2015-3047	T5S	R25-26E	24;19
105	RED BULL - 447	AMC432152	7 2015-3053	T5S	R25E	24
106	RED BULL - 448	AMC432153	2015-3054	T5S	R25E	24
107	RED BULL - 449	AMC432154	2015-3055	T5S	R25E	24
108	RED BULL - 450	AMC432155	2015-3056	T5S	R25E	24
109	RED BULL - 456	AMC432161	7 2015-3062	T5S	R25E	24
110	RED BULL - 457	AMC432162	2015-3063	T5S	R25E	24
111	RED BULL - 458	AMC432163	2015-3064	T5S	R25E	24
112	RED BULL - 459	AMC432164	2015-3065	T5S	R25E	24
113	RED BULL - 465	AMC432170	7 2015-3071	T5S	R25E	23/24
114	RED BULL - 466	AMC432171	2015-3072	T5S	R25E	23/24
115	RED BULL - 467	AMC432172	2015-3073	T5S	R25E	23/24
116	RED BULL - 468	AMC432173	2015-3074	T5S	R25E	23/24

RECEIVED
 BLM AZ STATE OFFICE
 PHOENIX, ARIZONA
 2017 SEP - 1 A 8:16

United States Department of the Interior
Bureau of Land Management
 DIV OF LANDS, MINRLS & ENERGY
 ONE N CENTRAL AVE
 PHOENIX, AZ 85004 -4427
 Phone: 602-417-9200

Receipt

No: 3971278

Transaction #: 4081209	
Date of Transaction: 09/05/2017	
CUSTOMER:	
SOUTHWEST EXPLORATION GROUP LLC 580 S PROSPECTORS RD APACHE JUNCTION, AZ 85119-8828 US	

LINE #	QTY	DESCRIPTION	REMARKS	UNIT PRICE	TOTAL
1	1.00	LOCATABLE MINERALS / MINING CLAIMS- NOT NEW-UNADJUD, ONE AUTH NO. ONLY / MINING CLAIM MONEY RECEIVED CASES: AMC359924/\$17980.00	MAINT 2018/116	- n/a -	17980.00
TOTAL:					\$17,980.00

PAYMENT INFORMATION					
1	AMOUNT:	11687.00	POSTMARKED:	08/30/2017	
	TYPE:	CHECK	RECEIVED:	09/01/2017	
	CHECK NO:	1163			
	NAME:	SOUTHWEST EXPLORATION GROUP LLC 580 S PROSPECTORS RD APACHE JUNCTION AZ 85119-8828 US			
2	AMOUNT:	6293.00	POSTMARKED:	08/30/2017	
	TYPE:	CHECK	RECEIVED:	09/01/2017	
	CHECK NO:	13076			
	NAME:	GODBE DRILLING LLC, 62802 OHLM RD MONTROSE CO 81403 US			

REMARKS

This receipt was generated by the automated BLM Collections and Billing System and is a paper representation of a portion of the official electronic record contained therein.

359924

432933

304985

Southwest Exploration Group LLC
580 S. Prospectors Road
Apache Junction, AZ 85119

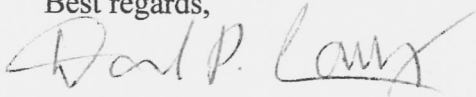
August 26, 2016

Arizona State Office
Bureau of Land Management
One N Central Ave, Suite 800
Phoenix AZ 85004-4427

Dear Arizona State Office Personnel,

Enclosed are checks totaling \$10,850.00 for maintenance fees for 70 unpatented mining claims listed on Exhibit A.

Best regards,



Daniel P. Laux
Member
Southwest Exploration Group LLC

phone 480-200-3516

RECEIVED
BLM AZ STATE OFFICE
2016 AUG 29 P 3:46
PHOENIX, ARIZONA

AUG 30 2016
BY: *R Ann*

Exhibit A - Coyote Springs Claim Listing

Southwest Exploration Group LLC

08/26/16

	Name	AMC#	Graham Co. Info	TWP	RNG	SEC
1	CS-1	AMC359924	2004-00903	5S	26E	20
2	CS-2	AMC359925	2004-00904	5S	26E	20
3	CS-3	AMC359926	2004-00905	5S	26E	20
4	CS-4	AMC359927	2004-00906	5S	26E	20
5	CS-5	AMC359928	2004-00907	5S	26E	20
6	CS-6	AMC359929	2004-00908	5S	26E	20
7	CS-7	AMC359930	2004-00909	5S	26E	20
8	CS-8	AMC359931	2004-00910	5S	26E	20
9	CS-9	AMC359932	2004-00911	5S	26E	17
10	CS-10	AMC359933	2004-00912	5S	26E	17
11	CS-11	AMC359934	2004-00913	5S	26E	17
12	CS-12	AMC359935	2004-00914	5S	26E	17
13	CS-13	AMC359936	2004-00915	5S	26E	17
14	CS-14	AMC359937	2004-00916	5S	26E	17
15	CS-27	AMC359950	2004-00929	5S	26E	19/20
16	CS-28	AMC359951	2004-00930	5S	26E	20
17	CS-29	AMC359952	2004-00931	5S	26E	19/20
18	CS-30	AMC359953	2004-00932	5S	26E	20
19	CS-31	AMC359954	2004-00933	5S	26E	19/20
20	CS-32	AMC359955	2004-00934	5S	26E	20
21	CS-33	AMC359956	2004-00935	5S	26E	19/20
22	CS-34	AMC359957	2004-00936	5S	26E	20
23	CS-35	AMC359958	2004-00937	5S	26E	17/18
24	CS-36	AMC359959	2004-00938	5S	26E	17
25	CS-37	AMC359960	2004-00939	5S	26E	17/18
26	CS-38	AMC359961	2004-00940	5S	26E	17
27	CS-39	AMC359962	2004-00941	5S	26E	17/18
28	CS-40	AMC359963	2004-00942	5S	26E	17
29	CS-41	AMC432933	2015-04201	5S	26E	17/18
30	CS-42	AMC432934	2015-04202	5S	26E	17
31	CS-43	AMC432935	2015-04203	5S	26E	17/18
32	CS-44	AMC432936	2015-04204	5S	26E	17
33	CS-45	AMC432937	2015-04205	5S	26E	17/18
34	CS-46	AMC432938	2015-04206	5S	26E	17
35	CS-47	AMC432939	2015-04207	5S	26E	17/18
36	CS-48	AMC432940	2015-04208	5S	26E	17
37	CS-49	AMC432941	2015-04209	5S	26E	17/18
38	CS-50	AMC432942	2015-04210	5S	26E	17
39	CS-51	AMC432943	2015-04211	5S	26E	17
40	CS-52	AMC432944	2015-04212	5S	26E	17
41	CS-53	AMC359976	2004-00955	5S	26E	21

RECEIVED
 CLM AZ STATE OFFICE
 DENIX ARIZONA
 2016 AUG 29 3:11 PM '16

Exhibit A - Coyote Springs Claim Listing							
Southwest Exploration Group LLC							
08/26/16							
	Name	AMC#	Graham Co. Info	TWP	RNG	SEC	
42	CS-54	AMC359977	2004-00956	5S	26E	21	
43	CS-55	AMC359978	2004-00957	5S	26E	21	
44	CS-56	AMC364985	2005-02173	5S	26E	19	
45	CS-57	AMC364986	2005-02174	5S	26E	19	
46	CS-58	AMC364987	2005-02175	5S	26E	19	
47	CS-59	AMC364988	2005-02176	5S	26E	19	
48	CS-60	AMC364989	2005-02177	5S	26E	19	
49	CS-61	AMC364990	2005-02178	5S	26E	19	
50	CS-62	AMC364991	2005-02179	5S	26E	19	
51	CS-63	AMC364992	2005-02180	5S	26E	19	
52	CS-64	AMC364993	2005-02181	5S	26E	19	
53	CS-65	AMC364994	2005-02182	5S	26E	18	
54	CS-66	AMC364995	2005-02183	5S	26E	18	
55	CS-67	AMC364996	2005-02184	5S	26E	18	
56	CS-68	AMC364997	2005-02185	5S	26E	18	
57	CS-69	AMC364998	2005-02186	5S	26E	18	
58	CS-82	AMC365011	2005-02199	5S	26E	19	
59	CS-83	AMC365012	2005-02200	5S	26E	19	
60	CS-84	AMC365013	2005-02201	5S	26E	19	
61	CS-85	AMC365014	2005-02202	5S	26E	19	
62	CS-86	AMC365015	2005-02203	5S	26E	18	
63	CS-87	AMC365016	2005-02204	5S	26E	18	
64	CS-88	AMC365017	2005-02205	5S	26E	18	
65	CS-95	AMC365024	2005-02213	5S	26E	19	
66	CS-96	AMC365025	2005-02214	5S	26E	19	
67	CS-97	AMC365026	2005-02215	5S	26E	19	
68	CS-98	AMC365027	2005-02216	5S	26E	19/30	
69	CS-99	AMC365028	2005-02217	5S	26E	19/30	
70	CS-100	AMC365029	2005-02218	5S	26E	19/30	

RECEIVED
 RLM AZ STATE OFFICE
 2016 AUG 29 P 3:46
 PHOENIX, ARIZONA

**DEPARTMENT OF THE INTERIOR
BUREAU OF LAND MANAGEMENT
MINING CLAIMS
(MASS) Serial Register Page**

RunDate/Time: 08/29/16 04:39 PM

01 05-10-1872;017STAT0091;30USC26,28,34

Case Type 384101: LODE CLAIM

Commodity:

Claim Name: CS 1

Case Disposition: ACTIVE

Required Maintenance Fee: \$155.00

Total Acres

20.660

Serial Number

AMC359924

Lead File Number

AMC359924

Name & Address	District	Int Rel
SOUTHWEST EXPLORATION GROUP 7935 S JOPLIN AVE	TULSA, OK 74136-9120	CLAIMANT

County/State	District
GRAHAM County, AZ	GILA DO

Mer Twp	Rng	Sec	Subdivision
14	0050S	0260E	020 NE.NW

Act Date	Code	Action Text	Action Remarks	Receipt Number
01/01/2004	403	LOCATION DATE		
02/12/2004	395	RECORDATION NOTICE RECD	\$25.00;1	823541
08/28/2015	782	MAINTENANCE FEE PAYMENT	2016;\$155	3381601
09/02/2014	782	MAINTENANCE FEE PAYMENT	2015;\$155	3121892
08/26/2013	682	MAINTENANCE FEE/\$140	2014;\$140	2864526
08/28/2012	682	MAINTENANCE FEE/\$140	2013;\$140	2643666
08/16/2011	682	MAINTENANCE FEE/\$140	2012	2406014
08/27/2010	682	MAINTENANCE FEE/\$140	2011	2202776
08/28/2009	682	MAINTENANCE FEE/\$140	2010	1990389
08/21/2008	582	MAINTENANCE FEE/\$125	2009	1767343
08/22/2007	582	MAINTENANCE FEE/\$125	2008	1550920
08/24/2006	582	MAINTENANCE FEE/\$125	2007	1342346
08/16/2005	582	MAINTENANCE FEE/\$125	2006	1132102
08/24/2004	582	MAINTENANCE FEE/\$125	2005	938611
02/12/2004	484	LOCATION YEAR / MAINTENAN	2004	823541
04/21/2011	396	TRF OF INTEREST FILED	NORD RESOURCES CORP	2330981
07/20/2010	669	LAND STATUS CHECKED		
02/12/2004	501	ACCT ADV IN LEAD FILE	AMC359924;	

Line Nr	Remarks
---------	---------

United States Department of the Interior
Bureau of Land Management
 DIV OF LANDS, MINRLS & ENERGY
 ONE N CENTRAL AVE
 PHOENIX, AZ 85004 -4427
 Phone: 602-417-9200

Receipt

No: 3645746

Transaction #: 3749722	
Date of Transaction: 08/29/2016	
CUSTOMER:	
SOUTHWEST EXPLORATION GROUP LLC 580 S PROSPECTORS RD APACHE JUNCTION, AZ 85119-8828 US	

LINE #	QTY	DESCRIPTION	REMARKS	UNIT PRICE	TOTAL
1	1.00	LOCATABLE MINERALS / MINING CLAIMS- NOT NEW-UNADJUD, ONE AUTH NO. ONLY / MINING CLAIM MONEY RECEIVED CASES: AMC359924/\$10850.00	2017 MAINT/70	- n/a -	10850.00
TOTAL:					\$10,850.00

PAYMENT INFORMATION			
1	AMOUNT:	7052.50	POSTMARKED: N/A
	TYPE:	CHECK	RECEIVED: 08/29/2016
	CHECK NO:	1157	
	NAME:	SOUTHWEST EXPLORATION GROUP LLC 580 S PROSPECTORS RD APACHE JUNCTION AZ 85119-8828 US	
2	AMOUNT:	3797.50	POSTMARKED: N/A
	TYPE:	CHECK	RECEIVED: 08/29/2016
	CHECK NO:	12651	
	NAME:	GODBE DRILLING LLC 62802 OHLM ROAD MONTROSE CO 81403-7811 US	

REMARKS

This receipt was generated by the automated BLM Collections and Billing System and is a paper representation of a portion of the official electronic record contained therein.

359924

432933

364985

430839

Southwest Exploration Group LLC
580 S. Prospectors Road
Apache Junction, AZ 85119

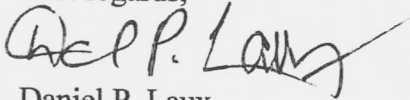
August 26, 2015

Arizona State Office
Bureau of Land Management
One N Central Ave, Suite 800
Phoenix AZ 85004-4427

Dear Arizona State Office Personnel,

Enclosed are checks totaling \$13,640.00 for maintenance fees for 88 unpatented mining claims listed on Exhibit A.

Best regards,



Daniel P. Laux
Member
Southwest Exploration Group LLC

RECEIPT # 3581601

PHOENIX, ARIZONA
2015 AUG 28 P 2:58
BLM RECEIVED
OFFICE



Exhibit A - Coyote Springs Claim Listing

Southwest Exploration Group LLC

08/25/15

	Name	AMC#	Graham Co. Info	TWP	RNG	SEC
1	CS-1	AMC359924	2004-00903	5S	26E	20
2	CS-2	AMC359925	2004-00904	5S	26E	20
3	CS-3	AMC359926	2004-00905	5S	26E	20
4	CS-4	AMC359927	2004-00906	5S	26E	20
5	CS-5	AMC359928	2004-00907	5S	26E	20
6	CS-6	AMC359929	2004-00908	5S	26E	20
7	CS-7	AMC359930	2004-00909	5S	26E	20
8	CS-8	AMC359931	2004-00910	5S	26E	20
9	CS-9	AMC359932	2004-00911	5S	26E	17
10	CS-10	AMC359933	2004-00912	5S	26E	17
11	CS-11	AMC359934	2004-00913	5S	26E	17
12	CS-12	AMC359935	2004-00914	5S	26E	17
13	CS-13	AMC359936	2004-00915	5S	26E	17
14	CS-14	AMC359937	2004-00916	5S	26E	17
15	CS-27	AMC359950	2004-00929	5S	26E	19/20
16	CS-28	AMC359951	2004-00930	5S	26E	20
17	CS-29	AMC359952	2004-00931	5S	26E	19/20
18	CS-30	AMC359953	2004-00932	5S	26E	20
19	CS-31	AMC359954	2004-00933	5S	26E	19/20
20	CS-32	AMC359955	2004-00934	5S	26E	20
21	CS-33	AMC359956	2004-00935	5S	26E	19/20
22	CS-34	AMC359957	2004-00936	5S	26E	20
23	CS-35	AMC359958	2004-00937	5S	26E	17/18
24	CS-36	AMC359959	2004-00938	5S	26E	17
25	CS-37	AMC359960	2004-00939	5S	26E	17/18
26	CS-38	AMC359961	2004-00940	5S	26E	17
27	CS-39	AMC359962	2004-00941	5S	26E	17/18
28	CS-40	AMC359963	2004-00942	5S	26E	17
29	CS-41	AMC432933	2015-04201	5S	26E	17/18
30	CS-42	AMC432934	2015-04202	5S	26E	17
31	CS-43	AMC432935	2015-04203	5S	26E	17/18
32	CS-44	AMC432936	2015-04204	5S	26E	17
33	CS-45	AMC432937	2015-04205	5S	26E	17/18
34	CS-46	AMC432938	2015-04206	5S	26E	17
35	CS-47	AMC432939	2015-04207	5S	26E	17/18
36	CS-48	AMC432940	2015-04208	5S	26E	17
37	CS-49	AMC432941	2015-04209	5S	26E	17/18
38	CS-50	AMC432942	2015-04210	5S	26E	17
39	CS-51	AMC432943	2015-04211	5S	26E	17/18
40	CS-52	AMC432944	2015-04212	5S	26E	17
41	CS-53	AMC359976	2004-00955	5S	26E	21

PHOENIX, ARIZONA

RECEIVED

Exhibit A - Coyote Springs Claim Listing

Southwest Exploration Group LLC

08/25/15

	Name	AMC#	Graham Co. Info	TWP	RNG	SEC
42	CS-54	AMC359977	2004-00956	5S	26E	21
43	CS-55	AMC359978	2004-00957	5S	26E	21
44	CS-56	AMC364985	2005-02173	5S	26E	19
45	CS-57	AMC364986	2005-02174	5S	26E	19
46	CS-58	AMC364987	2005-02175	5S	26E	19
47	CS-59	AMC364988	2005-02176	5S	26E	19
48	CS-60	AMC364989	2005-02177	5S	26E	19
49	CS-61	AMC364990	2005-02178	5S	26E	19
50	CS-62	AMC364991	2005-02179	5S	26E	19
51	CS-63	AMC364992	2005-02180	5S	26E	19
52	CS-64	AMC364993	2005-02181	5S	26E	19
53	CS-65	AMC364994	2005-02182	5S	26E	18
54	CS-66	AMC364995	2005-02183	5S	26E	18
55	CS-67	AMC364996	2005-02184	5S	26E	18
56	CS-68	AMC364997	2005-02185	5S	26E	18
57	CS-69	AMC364998	2005-02186	5S	26E	18
58	CS-82	AMC365011	2005-02199	5S	26E	19
59	CS-83	AMC365012	2005-02200	5S	26E	19
60	CS-84	AMC365013	2005-02201	5S	26E	19
61	CS-85	AMC365014	2005-02202	5S	26E	19
62	CS-86	AMC365015	2005-02203	5S	26E	18
63	CS-87	AMC365016	2005-02204	5S	26E	18
64	CS-88	AMC365017	2005-02205	5S	26E	18
65	CS-95	AMC365024	2005-02213	5S	26E	19
66	CS-96	AMC365025	2005-02214	5S	26E	19
67	CS-97	AMC365026	2005-02215	5S	26E	19
68	CS-98	AMC365027	2005-02216	5S	26E	19/30
69	CS-99	AMC365028	2005-02217	5S	26E	19/30
70	CS-100	AMC365029	2005-02218	5S	26E	19/30
71	CS-103	AMC430839	2015-01534	5S	25E	13
72	CS-104	AMC430840	2015-01535	5S	25E	13
73	CS-105	AMC430841	2015-01536	5S	25E	13
74	CS-106	AMC430842	2015-01537	5S	25E	13
75	CS-107	AMC430843	2015-01538	5S	25E	13
76	CS-108	AMC430844	2015-01539	5S	25E	13
77	CS-109	AMC430845	2015-01540	5S	25E	13
78	CS-110	AMC430846	2015-01541	5S	25E	13
79	CS-111	AMC430847	2015-01542	5S	25E	13
80	CS-112	AMC430848	2015-01543	5S	25E	13
81	CS-113	AMC430849	2015-01544	5S	25E	13
82	CS-114	AMC430850	2015-01545	5S	25E	13

PHOENIX, ARIZONA

RECEIVED
PHOENIX, ARIZONA

Exhibit A - Coyote Springs Claim Listing							
Southwest Exploration Group LLC							
08/25/15							
	Name	AMC#	Graham Co. Info	TWP	RNG	SEC	
83	CS-115	AMC430851	2015-01546	5S	25E	13	
84	CS-116	AMC430852	2015-01547	5S	25E	13	
85	CS-117	AMC430853	2015-01548	5S	25E	13	
86	CS-118	AMC430854	2015-01549	5S	25E	13	
87	CS-119	AMC430855	2015-01550	5S	25E	13	
88	CS-120	AMC430856	2015-01551	5S	25E	13	

RECEIVED
 2015 AUG 28 P 2:58
 PHOENIX, ARIZONA


PRIORITY®
★ MAIL ★

FLAT RATE ENVELOPE
ONE RATE ★ ANY WEIGHT™

APPLY PRIORITY MAIL POSTAGE HERE



1021



85004

U.S. POSTAGE
PAID
APACHE JUNCTION, AZ
85120
AUG 27, 15
AMOUNT

\$5.75

R2304M111467-04

RECEIVED
BLM AZ STATE OFFICE

2015 AUG 28 P 2:58

PHOENIX, ARIZONA

Expected Delivery Day: 08/28/2015

USPS TRACKING NUMBER



* For international shipments, the maximum weight is 4 lbs.

SOUTH BRANCH RESOURCES LLC

580 SOUTH PROSPECTORS ROAD
APACHE JUNCTION, AZ 85119

Bureau of Land Management
Arizona State Office
One N Central Ave, Suite 800
Phoenix AZ 85004

United States Department of the Interior
Bureau of Land Management
 LANDS/RECREATION & PLANNING
 ONE N CENTRAL AVE
 PHOENIX, AZ 85004 -2203
 Phone: 602-417-9200

Receipt

No: 3381601

Transaction #: 3479895	
Date of Transaction: 08/31/2015	
CUSTOMER:	
SOUTHWEST EXPLORATION GROUP LLC 580 S PROSPECTORS RD APACHE JUNCTION, AZ 85119-8828 US	

LINE #	QTY	DESCRIPTION	REMARKS	UNIT PRICE	TOTAL
1	1.00	LOCATABLE MINERALS / MINING CLAIMS-NOT NEW-UNADJUD, ONE AUTH NO. ONLY / MINING CLAIM MONEY RECEIVED CASES: AMC359924/\$13640.00	MAINT FEE PYMNT - 88 2016	- n/a -	13640.00
TOTAL:					\$13,640.00

PAYMENT INFORMATION			
1	AMOUNT:	8866.00	POSTMARKED: 08/27/2015
	TYPE:	CHECK	RECEIVED: 08/28/2015
	CHECK NO:	1153	
	NAME:	SOUTHWEST EXPLORATION GROUP LLC 7834 E CANNON DR SCOTTSDALE AZ 85258 US	
2	AMOUNT:	4774.00	POSTMARKED: 08/27/2015
	TYPE:	CHECK	RECEIVED: 08/28/2015
	CHECK NO:	12329	
	NAME:	GODBE DRILLING LLC 62802 OHLM RD MONTROSE CO 81403 US	

REMARKS

This receipt was generated by the automated BLM Collections and Billing System and is a paper representation of a portion of the official electronic record contained therein.

R. R.

NOTICE!!

These documents have been scanned!

Do not place un-scanned documents beneath this notice!

Do not remove this notice from this file!

GPO Jacket No. 560-102
Print Order 61540
Rise Business Services, LLC
Job=AZ15 5/8/2019



Box Number= AZ15025



Claim Begin-End: AMC432933-AMC432944

5 Miscellaneous



AZ15025-6

AMC432480-AMC433500

**NO
DOCUMENTS
FOUND**

NO DOCUMENTS FOUND
NO DOCUMENTS FOUND

NOTICE!!

These documents have been scanned!

Do not place un-scanned documents beneath this notice!

Do not remove this notice from this file!

GPO Jacket No. 560-102
Print Order 61540
Rise Business Services, LLC
Job=AZ15 5/8/2019



Box Number= AZ15025



Claim Begin-End: AMC432933-AMC432944

6 Location Notices-Amendments and Supporting Documents



AZ15025-6

AMC432480-AMC433500

MINING CLAIM STATUS REPORT

Data Entered: 06/17/15 RAM

MTP Checked By: 06/17/15 RAM

GEO Checked By: 06/17/15 RAM

LEAD SERIAL NUMBER: AMC 432933 thru AMC 432944

NUMBER OF CLAIMS & TYPE:

12 LODE
 _____ PLACER
 _____ ASSOCIATION PLACER
 _____ MILL SITE
 _____ TUNNEL SITE

CHARGES:

Location Fee @ \$37 = \$ 444
 Processing Fee @ \$20 = \$ 240
 Maintenance Fee @ \$155 = \$ 1860
 Add'l Maint Fee for Assoc Placer = \$ _____
SUBTOTAL \$ 2544
 Other Fees \$ _____
 Other Fees \$ _____
TOTAL \$ _____

TOTAL ACREAGE: _____ Per Claim
(Placer Only)

NUMBER OF LOCATORS: _____

DOCUMENTS RECEIVED VIA: Over-the-Counter [] Mail [] **TIMELY FILED:** Yes [] No []

LEGAL DESCRIPTION: T 5S R 26E SEC 17, 18
 T _____ R _____ SEC _____
 T _____ R _____ SEC _____
 T _____ R _____ SEC _____
 T _____ R _____ SEC _____

BLM [] FOREST SERVICE [] _____ SUBJ TO PL 359: Yes [] No []
WILDERNESS AREA [] _____

SPLIT ESTATE: N/A [] SX [] PX [] OTHER [] _____
SRHA [] Was proper Notice filed if located on SHRA Land? Yes [] No []

RECONVEYED MINERALS ON BLM LAND REQUIRE OPENING ORDER FROM 1944 TO 1993:
Open to Entry On _____ N/A []

COMMENTS/STATUS: VOID [] PARTIALLY VOID [] PVT MINERALS [] WITHDRAWN LANDS []
OTHER [] _____

AMC 432933

[] Claimant acknowledges that portions of the following claim(s) site(s) may be void or voidable.

Printed Name of Claimant _____ Signature of Claimant _____

*****FINAL ADJUDICATION*****

DATE 9/21/2015 INITIALS RAM

LOCATION NOTICE FOR LODE MINING CLAIM

NOTICE IS HEREBY GIVEN that the **CS-41** lode mining claim has been located by **Southwest Exploration Group LLC**, 580 S. Prospectors Rd., Apache Junction, AZ 85119

The general course of this claim is **East-West** and it is situated in **Graham** County, Arizona. The claim is **1500** feet in length and **600** feet in width. This claim runs from the location monument on which this location notice is posted approximately **20** feet in a **East** direction to the **East** end line and **1480** feet in a **West** direction to the **West** end line. This claim is marked by six monuments, one at each corner and one at the center of each end line of the claim.

The location monument on which this notice is posted is situated within **Section 17, T5S, R26E**, Gila Salt River Base and Meridian, Arizona and this claim encompasses portions of the following quarter section(s): **SW1/4 section 17 and SE1/4 section 18, T5S, R26E**, Gila Salt River Base Meridian, Arizona. The locality of this claim with reference to some natural object or permanent monument and additional information (if any) concerning its locality are as follows: Northeast corner of claim is **2513** feet **N28E** from Southwest corner of **section 17, T5S, R26E, GSRB&M**.

DATED AND POSTED on the ground this 1 day of **April, 2015**

Agent:



Daniel P. Laux

PHOENIX, AZ

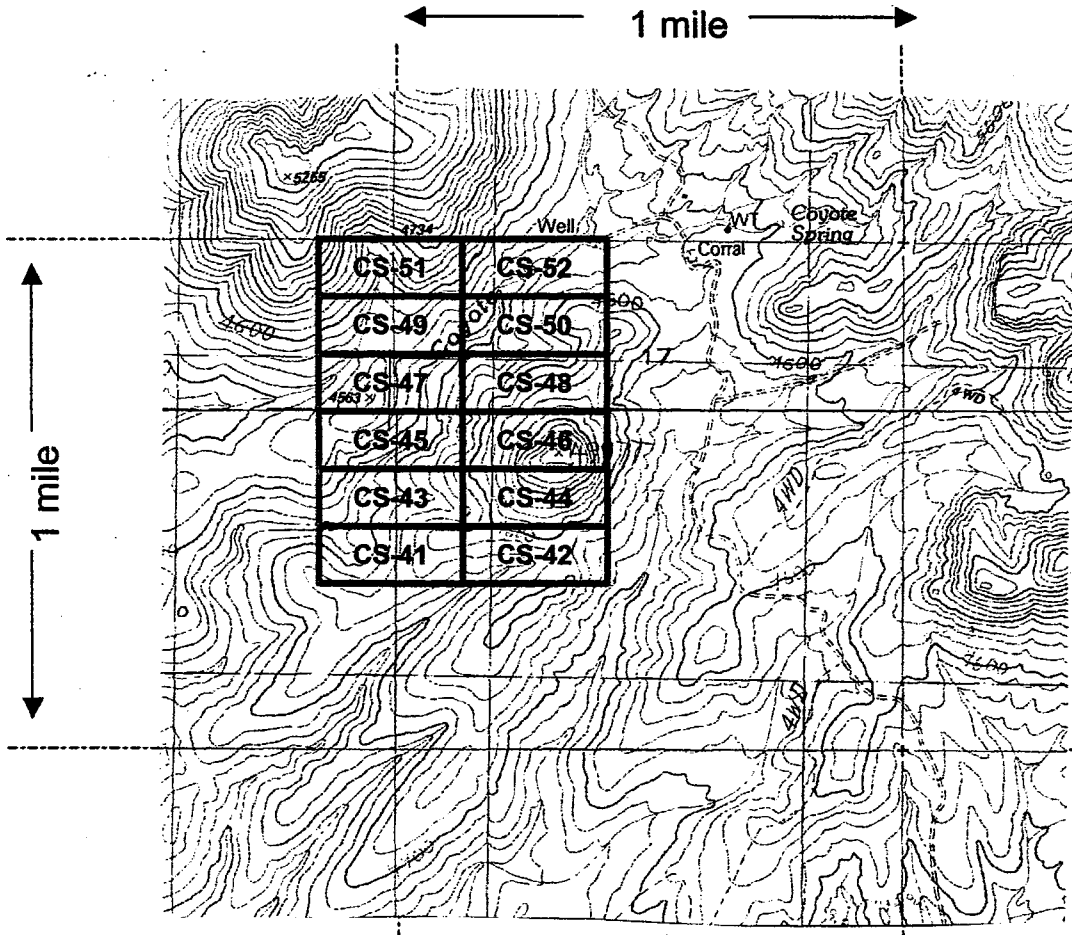
2015 JUN -8 P 1:38

RECEIVED
BLM, AZ STATE OFFICE

AMC432933

MINING CLAIM MAP

Lode (X) Placer ()



RECEIVED
B.L.M. AZ STATE OFFICE
2015 JUN -8 P 1:38
PHOENIX, AZ

AMC432933

Scale: 1" = 2000 feet

1. The above map depicts the CS-41 mining claim, which is located in Section (s) 17+18, Township 5 S, Range 26 E, Gila and Salt River Base and Meridian, Graham County, Arizona.

2. The type of corner and location monuments used are as follows: wood 2x2s

3. The bearings and distances in degrees and feet between claim corners are as depicted on the map.

Form MCF100a
Revised July 2005


LOCATION NOTICE FOR LODE MINING CLAIM

NOTICE IS HEREBY GIVEN that the **CS-42** lode mining claim has been located by **Southwest Exploration Group LLC**, 580 S. Prospectors Rd., Apache Junction, AZ 85119

The general course of this claim is **East-West** and it is situated in **Graham** County, Arizona. The claim is **1500** feet in length and **600** feet in width. This claim runs from the location monument on which this location notice is posted approximately **20** feet in a **West** direction to the **West** end line and **1480** feet in a **East** direction to the **East** end line. This claim is marked by six monuments, one at each corner and one at the center of each end line of the claim.

The location monument on which this notice is posted is situated within **Section 17, T5S, R26E**, Gila Salt River Base and Meridian, Arizona and this claim encompasses portions of the following quarter section(s): **SW1/4, section 17, T5S, R26E**, Gila Salt River Base Meridian, Arizona. The locality of this claim with reference to some natural object or permanent monument and additional information (if any) concerning its locality are as follows: Northeast corner of claim is **3089** feet **N24E** from Southwest corner of **section 17, T5S, R26E, GSRB&M**.

DATED AND POSTED on the ground this 1 day of **April, 2015**

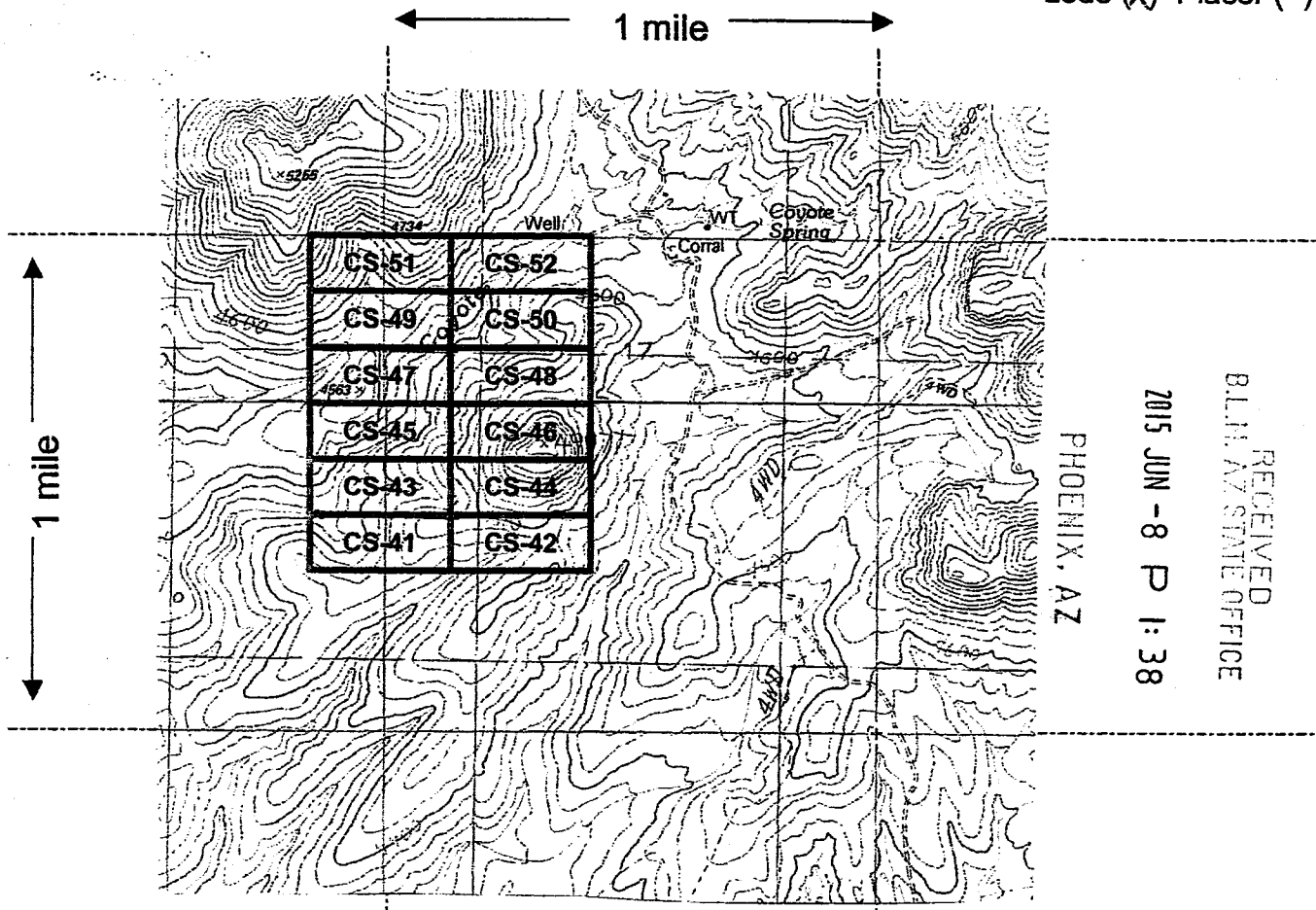
Agent: 
Daniel P. Laux

RECEIVED
B.L.M. AZ STATE OFFICE
2015 JUN -8 P 1:38
PHOENIX, AZ

ANC432934

MINING CLAIM MAP

Lode (X) Placer ()



PHOENIX, AZ

RECEIVED
BLM, AZ STATE OFFICE
2015 JUN -8 P 1:38

Scale : 1" = 2000 feet



1. The above map depicts the CS-42 mining claim, which is located in Section (s) 18, Township 5 S, Range 26 E, Gila and Salt River Base and Meridian, Graham County, Arizona.

2. The type of corner and location monuments used are as follows: wood 2x2s

3. The bearings and distances in degrees and feet between claim corners are as depicted on the map.

Form MCF100a
Revised July 2005

This form is available from the Arizona Department of Mines & Mineral Resources and may be reproduced.

AN0432934

LOCATION NOTICE FOR LODE MINING CLAIM


NOTICE IS HEREBY GIVEN that the **CS-43** lode mining claim has been located by **Southwest Exploration Group LLC**, 580 S. Prospectors Rd., Apache Junction, AZ 85119

The general course of this claim is **East-West** and it is situated in **Graham** County, Arizona. The claim is **1500** feet in length and **600** feet in width. This claim runs from the location monument on which this location notice is posted approximately **20** feet in a **East** direction to the **East** end line and **1480** feet in a **West** direction to the **West** end line. This claim is marked by six monuments, one at each corner and one at the center of each end line of the claim.

The location monument on which this notice is posted is situated within **Section 17, T5S, R26E**, Gila Salt River Base and Meridian, Arizona and this claim encompasses portions of the following quarter section(s): **NW1/4 and SW1/4 section 17 and NE1/4 and SE1/4, section 18, T5S, R26E**, Gila Salt River Base Meridian, Arizona. The locality of this claim with reference to some natural object or permanent monument and additional information (if any) concerning its locality are as follows: Northeast corner of claim is **3089** feet **N24E** from Southwest corner of **section 17, T5S, R26E, GSRB&M**.

DATED AND POSTED on the ground this 1 day of **April, 2015**

Agent:



Daniel P. Laux

PHOENIX, AZ

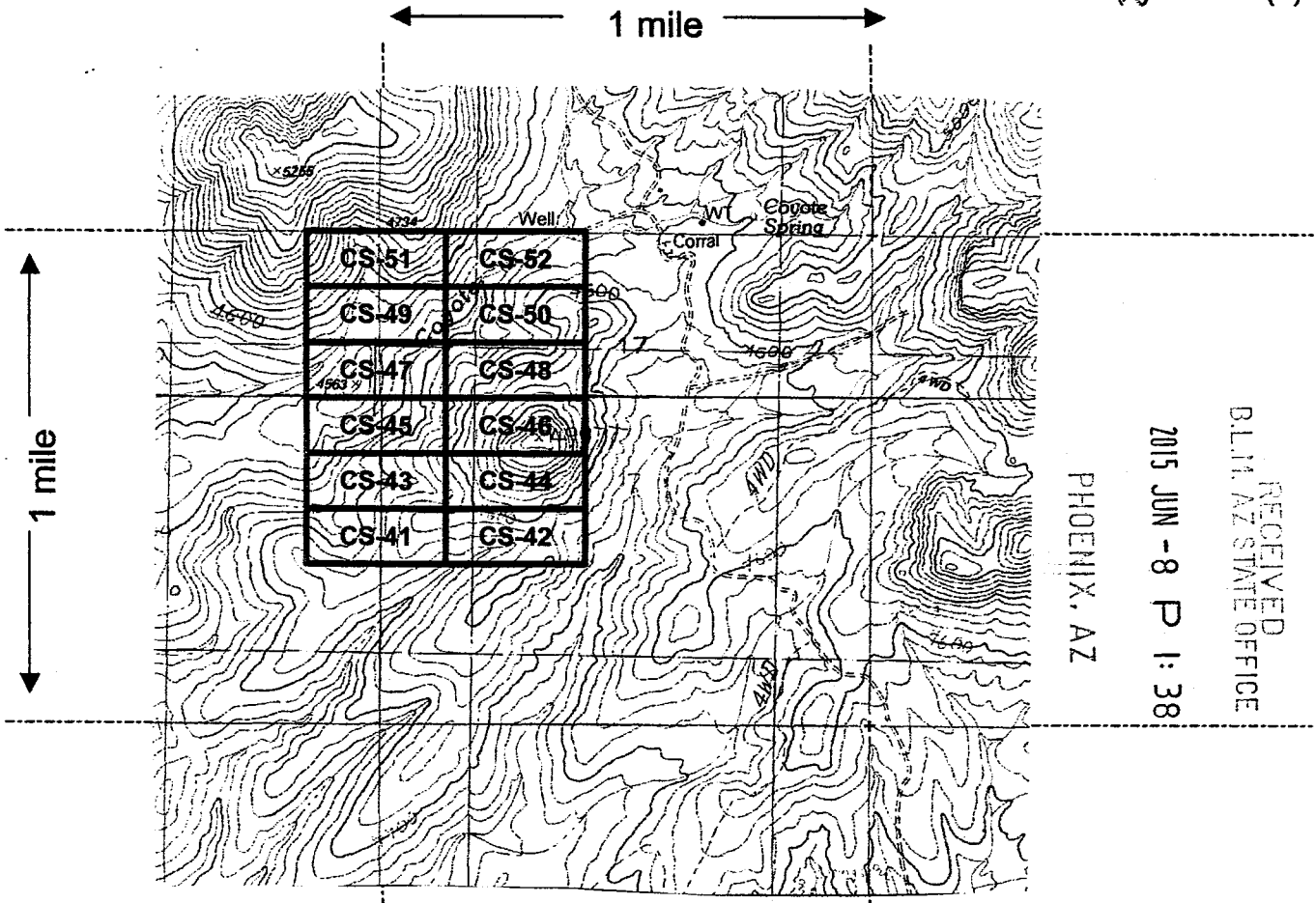
2015 JUN -8 P 1:38

RECEIVED
B.L.M. AZ STATE OFFICE

AMC432935

MINING CLAIM MAP

Lode (X) Placer ()



RECEIVED
 B.L.M. AZ STATE OFFICE
 2015 JUN -8 P 1:38
 PHOENIX, AZ

AN0432935

Scale : 1" = 2000 feet



1. The above map depicts the CS-43 mining claim, which is located in Section (s) 17+18, Township 5 S, Range 26 E, Gila and Salt River Base and Meridian, Graham County, Arizona.

2. The type of corner and location monuments used are as follows: wood 2x2s

3. The bearings and distances in degrees and feet between claim corners are as depicted on the map.

Form MCF100a
 Revised July 2005

LOCATION NOTICE FOR LODE MINING CLAIM


NOTICE IS HEREBY GIVEN that the **CS-44** lode mining claim has been located by **Southwest Exploration Group LLC**, 580 S. Prospectors Rd., Apache Junction, AZ 85119

The general course of this claim is **East-West** and it is situated in **Graham** County, Arizona. The claim is **1500** feet in length and **600** feet in width. This claim runs from the location monument on which this location notice is posted approximately **20** feet in a **West** direction to the **West** end line and **1480** feet in a **East** direction to the **East** end line. This claim is marked by six monuments, one at each corner and one at the center of each end line of the claim.

The location monument on which this notice is posted is situated within **Section 17, T5S, R26E**, Gila Salt River Base and Meridian, Arizona and this claim encompasses portions of the following quarter section(s): **NW1/4 and SW1/4, section 17, T5S, R26E**, Gila Salt River Base Meridian, Arizona. The locality of this claim with reference to some natural object or permanent monument and additional information (if any) concerning its locality are as follows: Northeast corner of claim is **3762** feet **N37E** from Southwest corner of **section 17, T5S, R26E, GSRB&M**.

DATED AND POSTED on the ground this 1 day of **April, 2015**

Agent:



Daniel P. Laux

PHOENIX, AZ

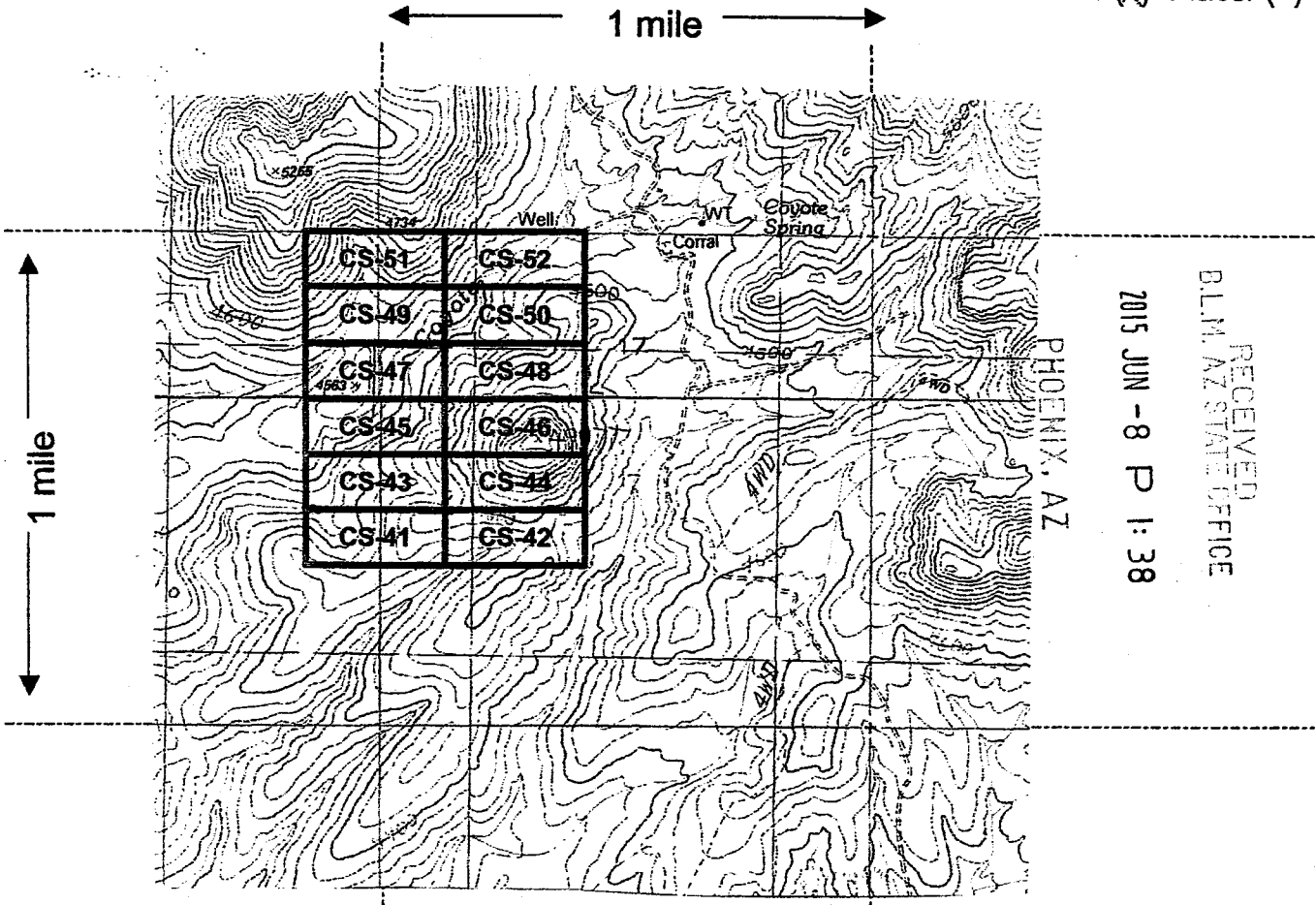
2015 JUN -8 P 1:38

RECEIVED
BLM, AZ STATE OFFICE

AMC432936

MINING CLAIM MAP

Lode (X) Placer ()



RECEIVED
BLM, AZ STATE OFFICE
2015 JUN - 8 P 1:38

AMC 432936

Scale: 1" = 2000 feet



1. The above map depicts the CS-44 mining claim, which is located in Section (s) 18, Township 5 S, Range 26 E, Gila and Salt River Base and Meridian, Graham County, Arizona.

2. The type of corner and location monuments used are as follows: wood 2x2s

3. The bearings and distances in degrees and feet between claim corners are as depicted on the map.

Form MCF100a
Revised July 2005

LOCATION NOTICE FOR LODE MINING CLAIM


NOTICE IS HEREBY GIVEN that the **CS-45** lode mining claim has been located by **Southwest Exploration Group LLC**, 580 S. Prospectors Rd., Apache Junction, AZ 85119

The general course of this claim is **East-West** and it is situated in **Graham** County, Arizona. The claim is **1500** feet in length and **600** feet in width. This claim runs from the location monument on which this location notice is posted approximately **20** feet in a **East** direction to the **East** end line and **1480** feet in a **West** direction to the **West** end line. This claim is marked by six monuments, one at each corner and one at the center of each end line of the claim.

The location monument on which this notice is posted is situated within **Section 17, T5S, R26E**, Gila Salt River Base and Meridian, Arizona and this claim encompasses portions of the following quarter section(s): **NW1/4, section 17 and NE1/4, section 18, T5S, R26E**, Gila Salt River Base Meridian, Arizona. The locality of this claim with reference to some natural object or permanent monument and additional information (if any) concerning its locality are as follows: Northeast corner of claim is **3671** feet **N22E** from Southwest corner of **section 17, T5S, R26E, GSRB&M**.

DATED AND POSTED on the ground this 1 day of **April, 2015**

Agent:



Daniel P. Laux

PHOENIX, AZ

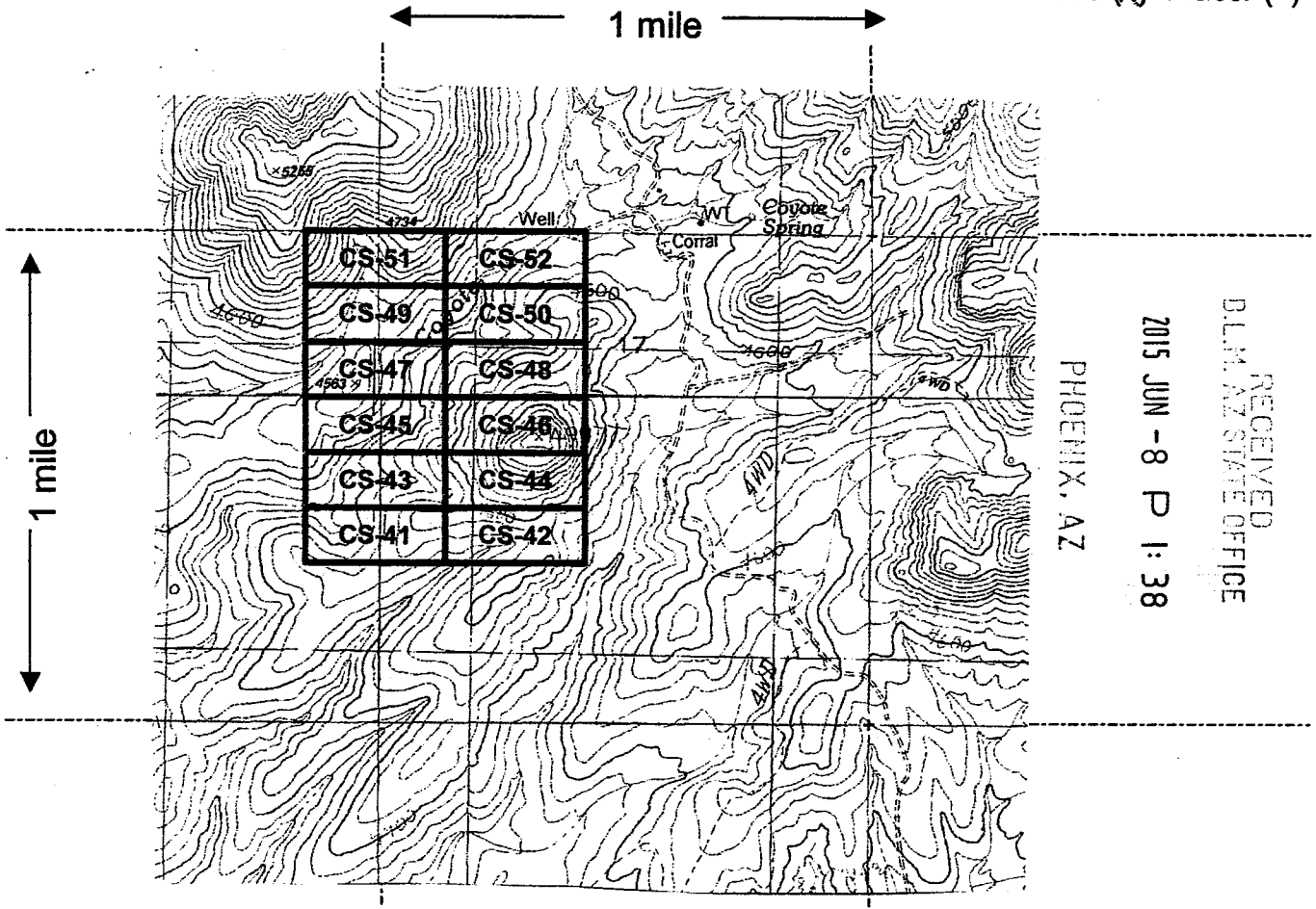
2015 JUN -8 P 1:38

RECEIVED
B.L.M. AZ STATE OFFICE

AMC 432937

MINING CLAIM MAP

Lode (X) Placer ()



Scale : 1" = 2000 feet



1. The above map depicts the CS-45 mining claim, which is located in Section (s) 17+18, Township 5 S, Range 26 E, Gila and Salt River Base and Meridian, Graham County, Arizona.

2. The type of corner and location monuments used are as follows: wood 2x2s

3. The bearings and distances in degrees and feet between claim corners are as depicted on the map.

Form MCF100a
Revised July 2005

This form is available from the Arizona Department of Mines & Mineral Resources and may be reproduced.

AMC432937

LOCATION NOTICE FOR LODE MINING CLAIM

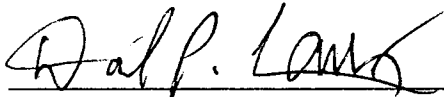
NOTICE IS HEREBY GIVEN that the **CS-46** lode mining claim has been located by **Southwest Exploration Group LLC**, 580 S. Prospectors Rd., Apache Junction, AZ 85119

The general course of this claim is **East-West** and it is situated in **Graham** County, Arizona. The claim is **1500** feet in length and **600** feet in width. This claim runs from the location monument on which this location notice is posted approximately **20** feet in a **West** direction to the **West** end line and **1480** feet in a **East** direction to the **East** end line. This claim is marked by six monuments, one at each corner and one at the center of each end line of the claim.

The location monument on which this notice is posted is situated within **Section 17, T5S, R26E**, Gila Salt River Base and Meridian, Arizona and this claim encompasses portions of the following quarter section(s): **NW1/4, section 17, T5S, R26E**, Gila Salt River Base Meridian, Arizona. The locality of this claim with reference to some natural object or permanent monument and additional information (if any) concerning its locality are as follows: Northeast corner of claim is **4256** feet **N32E** from Southwest corner of **section 17, T5S, R26E, GSRB&M**.

DATED AND POSTED on the ground this 1 day of **April, 2015**

Agent:



Daniel P. Laux

PHOENIX, AZ

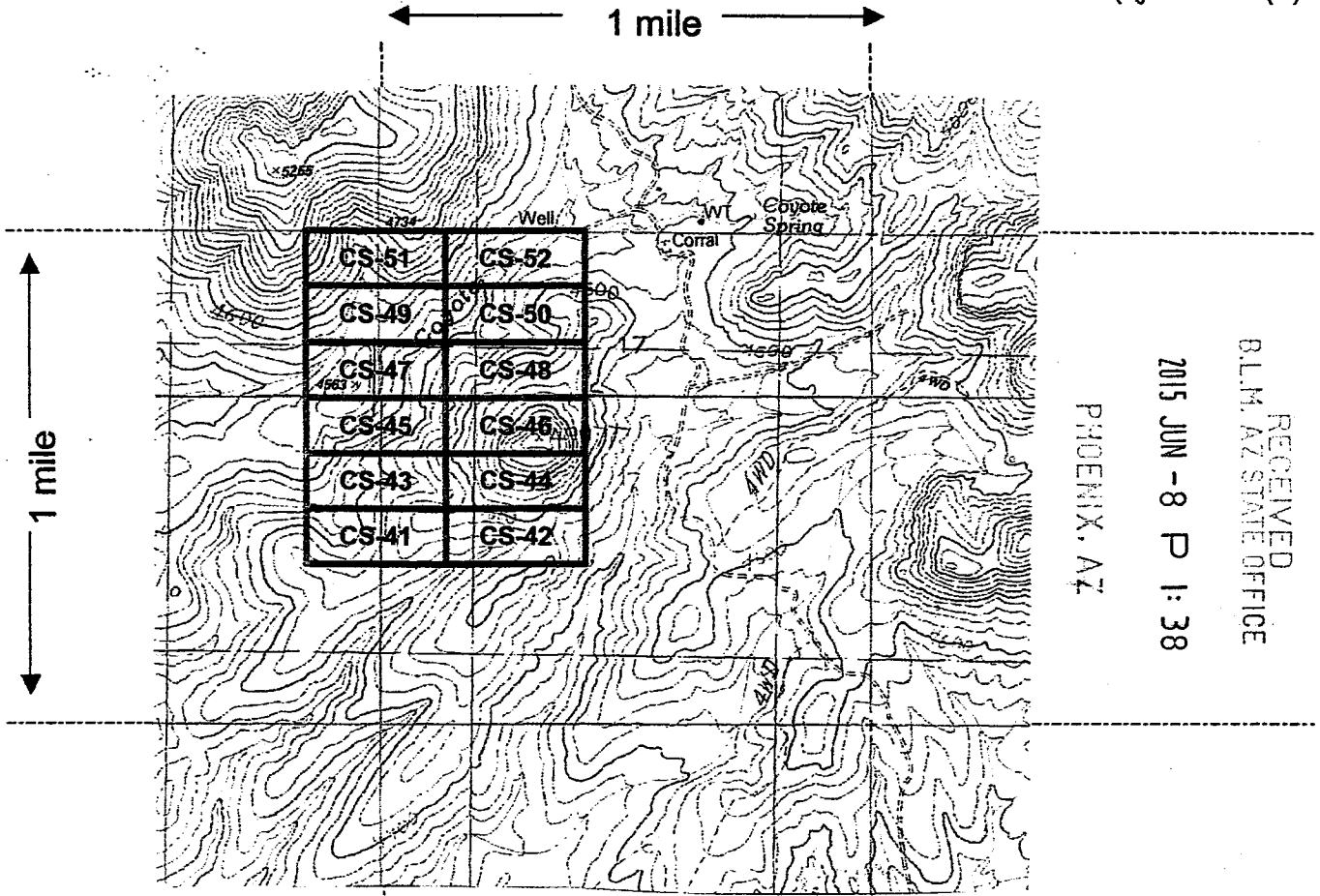
2015 JUN -8 P 1:38

RECEIVED
BLM, AZ STATE OFFICE

AMC432938

MINING CLAIM MAP

Lode (X) Placer ()



RECEIVED
B.L.M. AZ STATE OFFICE
2015 JUN - 8 P 1:38
PHOENIX, AZ

AMC432938

Scale : 1" = 2000 feet



1. The above map depicts the CS-46 mining claim, which is located in Section (s) 18, Township 5 S, Range 26 E, Gila and Salt River Base and Meridian, Graham County, Arizona.

2. The type of corner and location monuments used are as follows: wood 2x2s

3. The bearings and distances in degrees and feet between claim corners are as depicted on the map.

Form MCF100a
Revised July 2005

LOCATION NOTICE FOR LODE MINING CLAIM

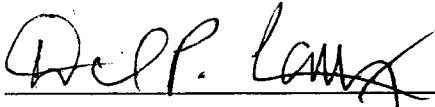
NOTICE IS HEREBY GIVEN that the **CS-47** lode mining claim has been located by **Southwest Exploration Group LLC**, 580 S. Prospectors Rd., Apache Junction, AZ 85119

The general course of this claim is **East-West** and it is situated in **Graham** County, Arizona. The claim is **1500** feet in length and **600** feet in width. This claim runs from the location monument on which this location notice is posted approximately **20** feet in a **East** direction to the **East** end line and **1480** feet in a **West** direction to the **West** end line. This claim is marked by six monuments, one at each corner and one at the center of each end line of the claim.

The location monument on which this notice is posted is situated within **Section 17, T5S, R26E**, Gila Salt River Base and Meridian, Arizona and this claim encompasses portions of the following quarter section(s): **NW1/4, section 17 and NE1/4, section 18, T5S, R26E**, Gila Salt River Base Meridian, Arizona. The locality of this claim with reference to some natural object or permanent monument and additional information (if any) concerning its locality are as follows: Northeast corner of claim is **4252** feet **N20E** from Southwest corner of **section 17, T5S, R26E, GSRB&M**.

DATED AND POSTED on the ground this 1 day of **April, 2015**

Agent:



Daniel P. Laux

PHOENIX, AZ

2015 JUN -8 P 1:38

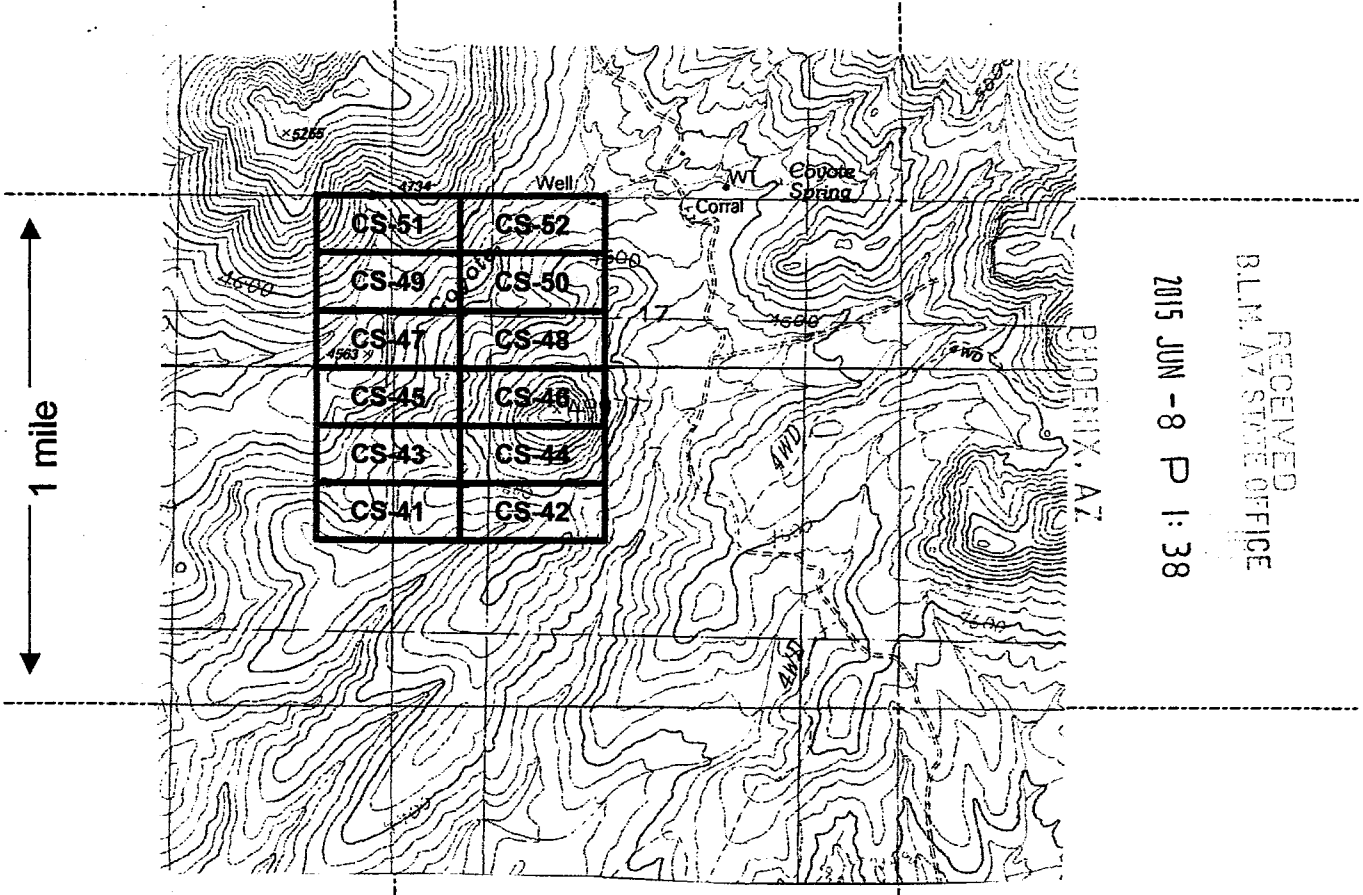
RECEIVED
BLM, AZ STATE OFFICE

AMC 432939

MINING CLAIM MAP

Lode (X) Placer ()

← 1 mile →



RECEIVED
BLM, AZ STATE OFFICE
2015 JUN -8 P 1:38

AMC432939

Scale: 1" = 2000 feet



1. The above map depicts the CS-47 mining claim, which is located in Section (s) 17+18, Township 5 S, Range 26 E, Gila and Salt River Base and Meridian, Graham County, Arizona.

2. The type of corner and location monuments used are as follows: wood 2x25

3. The bearings and distances in degrees and feet between claim corners are as depicted on the map.

Form MCF100a
Revised July 2005

LOCATION NOTICE FOR LODE MINING CLAIM

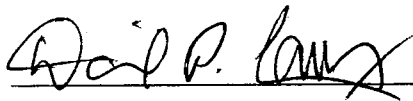
NOTICE IS HEREBY GIVEN that the **CS-48** lode mining claim has been located by **Southwest Exploration Group LLC**, 580 S. Prospectors Rd., Apache Junction, AZ 85119

The general course of this claim is **East-West** and it is situated in **Graham** County, Arizona. The claim is **1500** feet in length and **600** feet in width. This claim runs from the location monument on which this location notice is posted approximately **20** feet in a **West** direction to the **West** end line and **1480** feet in a **East** direction to the **East** end line. This claim is marked by six monuments, one at each corner and one at the center of each end line of the claim.

The location monument on which this notice is posted is situated within **Section 17, T5S, R26E**, Gila Salt River Base and Meridian, Arizona and this claim encompasses portions of the following quarter section(s): **NW1/4, section 17, T5S, R26E**, Gila Salt River Base Meridian, Arizona. The locality of this claim with reference to some natural object or permanent monument and additional information (if any) concerning its locality are as follows: Northeast corner of claim is **4764** feet **N28E** from Southwest corner of **section 17, T5S, R26E, GSRB&M**.

DATED AND POSTED on the ground this 1 day of **April, 2015**

Agent:



Daniel P. Laux

PHOENIX, AZ

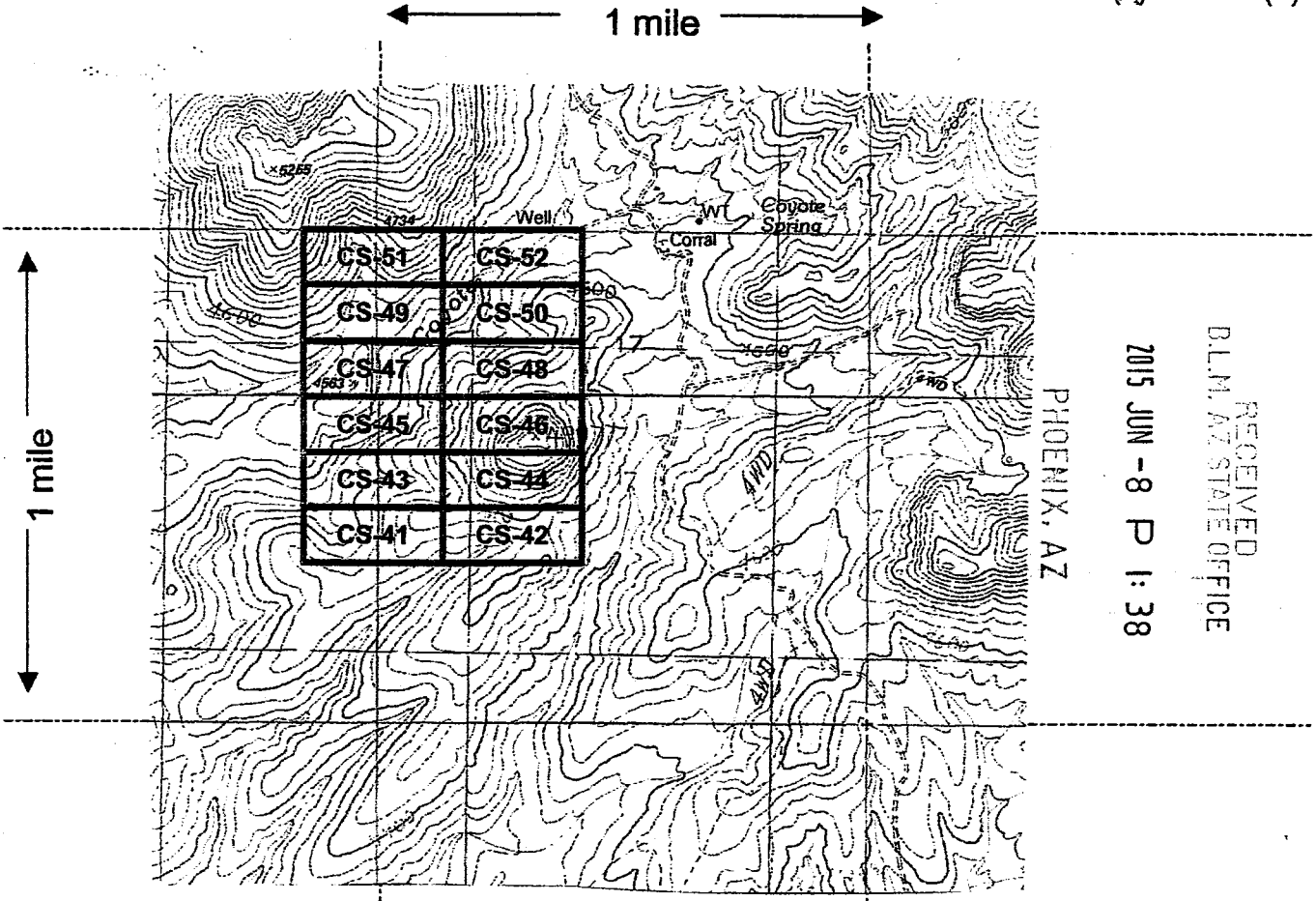
2015 JUN -8 P 1:38

RECEIVED
D.L.M. AZ STATE OFFICE

AMC 432940

MINING CLAIM MAP

Lode (X) Placer ()



Scale: 1" = 2000 feet



1. The above map depicts the CS-48 mining claim, which is located in Section (s) 18, Township 5 S, Range 26 E, Gila and Salt River Base and Meridian, Graham County, Arizona.

2. The type of corner and location monuments used are as follows: wood 2x2s

3. The bearings and distances in degrees and feet between claim corners are as depicted on the map.

Form MCF100a
Revised July 2005

This form is available from the Arizona Department of Mines & Mineral Resources and may be reproduced.

LOCATION NOTICE FOR LODE MINING CLAIM

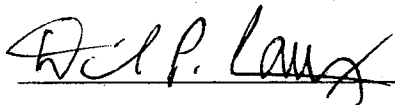
NOTICE IS HEREBY GIVEN that the **CS-49** lode mining claim has been located by **Southwest Exploration Group LLC**, 580 S. Prospectors Rd., Apache Junction, AZ 85119

The general course of this claim is **East-West** and it is situated in **Graham** County, Arizona. The claim is **1500** feet in length and **600** feet in width. This claim runs from the location monument on which this location notice is posted approximately **20** feet in a **East** direction to the **East** end line and **1480** feet in a **West** direction to the **West** end line. This claim is marked by six monuments, one at each corner and one at the center of each end line of the claim.

The location monument on which this notice is posted is situated within **Section 17, T5S, R26E**, Gila Salt River Base and Meridian, Arizona and this claim encompasses portions of the following quarter section(s): **NW1/4, section 17 and NE1/4, section 18, T5S, R26E**, Gila Salt River Base Meridian, Arizona. The locality of this claim with reference to some natural object or permanent monument and additional information (if any) concerning its locality are as follows: Northeast corner of claim is **4848** feet **N19E** from Southwest corner of **section 17, T5S, R26E, GSRB&M**.

DATED AND POSTED on the ground this 1 day of **April, 2015**

Agent:



Daniel P. Laux

PHOENIX, AZ

2015 JUN -8 P 1:39

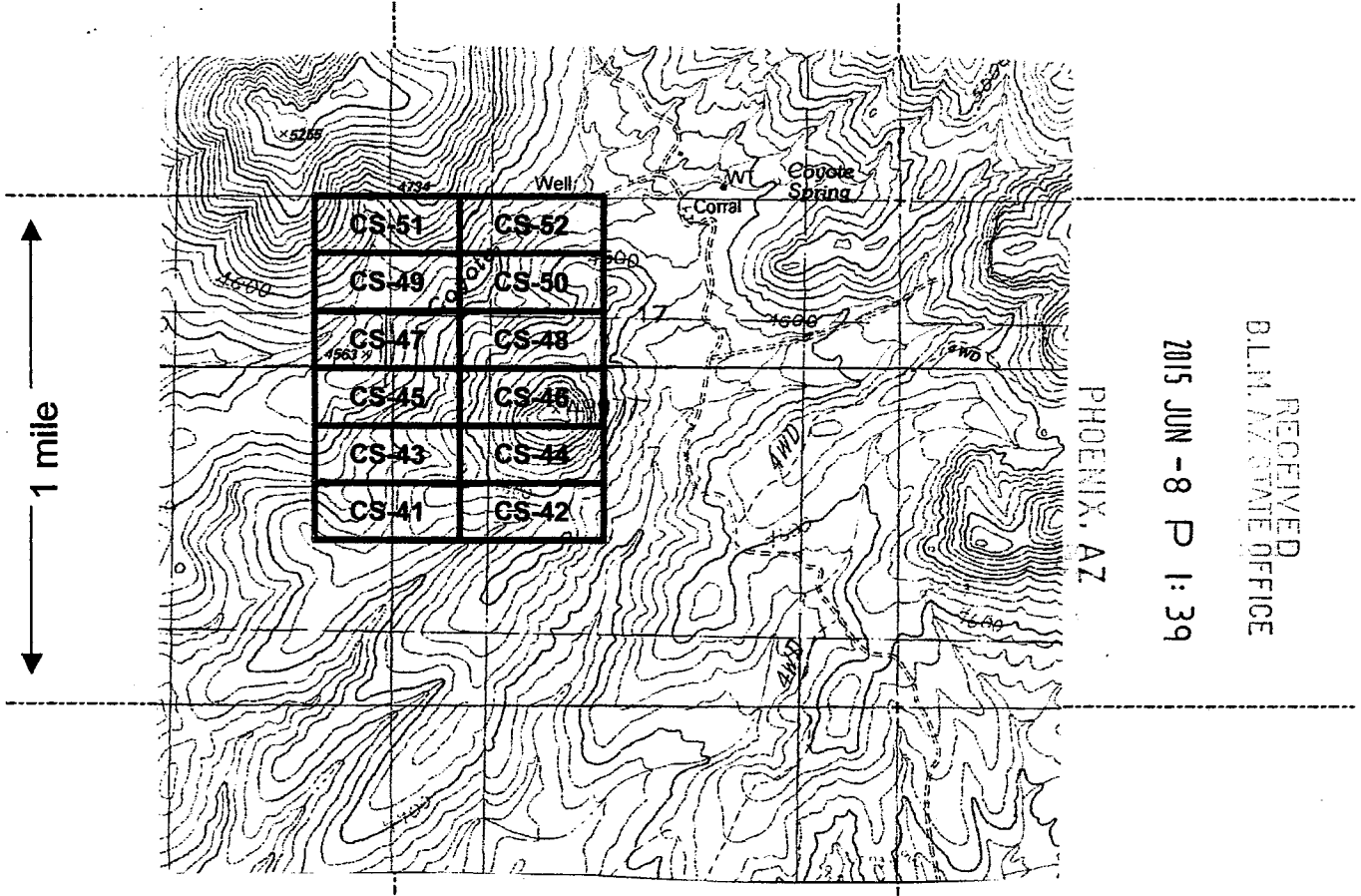
RECEIVED
BLM, AZ STATE OFFICE

AMC4329411

MINING CLAIM MAP

Lode (X) Placer ()

← 1 mile →



PHOENIX, AZ

RECEIVED
B.L.M. AZ STATE OFFICE
2015 JUN -8 P 1:39

AMC432941

Scale : 1" = 2000 feet



1. The above map depicts the CS-49 mining claim, which is located in Section (s) 17+18, Township 5 S, Range 26 E, Gila and Salt River Base and Meridian, Graham County, Arizona.

2. The type of corner and location monuments used are as follows: wood 2x2s

3. The bearings and distances in degrees and feet between claim corners are as depicted on the map.

Form MCF100a
Revised July 2005

LOCATION NOTICE FOR LODE MINING CLAIM

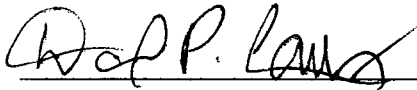
NOTICE IS HEREBY GIVEN that the **CS-50** lode mining claim has been located by **Southwest Exploration Group LLC**, 580 S. Prospectors Rd., Apache Junction, AZ 85119

The general course of this claim is **East-West** and it is situated in **Graham** County, Arizona. The claim is **1500** feet in length and **600** feet in width. This claim runs from the location monument on which this location notice is posted approximately **20** feet in a **West** direction to the **West** end line and **1480** feet in a **East** direction to the **East** end line. This claim is marked by six monuments, one at each corner and one at the center of each end line of the claim.

The location monument on which this notice is posted is situated within **Section 17, T5S, R26E**, Gila Salt River Base and Meridian, Arizona and this claim encompasses portions of the following quarter section(s): **NW1/4, section 17, T5S, R26E**, Gila Salt River Base Meridian, Arizona. The locality of this claim with reference to some natural object or permanent monument and additional information (if any) concerning its locality are as follows: Northeast corner of claim is **5300** feet **N25E** from Southwest corner of **section 17, T5S, R26E, GSRB&M**.

DATED AND POSTED on the ground this 1 day of **April, 2015**

Agent:



Daniel P. Laux

PHOENIX, AZ

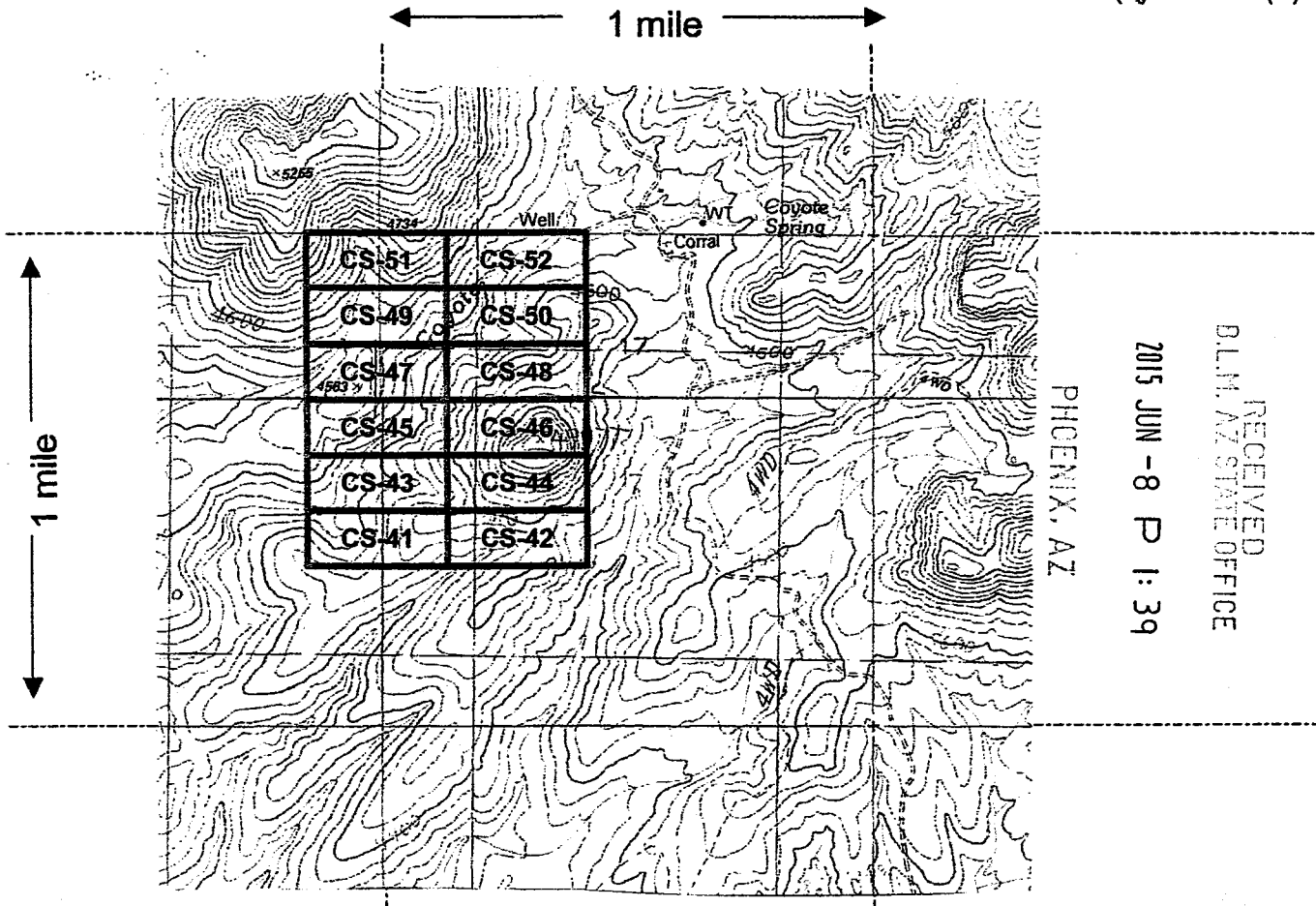
2015 JUN -8 P 1:39

RECEIVED
B.L.M. AZ STATE OFFICE

AMC432942

MINING CLAIM MAP

Lode (X) Placer ()



Scale : 1" = 2000 feet



1. The above map depicts the CS-50 mining claim, which is located in Section (s) 18, Township 5 S, Range 26 E, Gila and Salt River Base and Meridian, Graham County, Arizona.

2. The type of corner and location monuments used are as follows: wood 2x25

3. The bearings and distances in degrees and feet between claim corners are as depicted on the map.

Form MCF100a
Revised July 2005

This form is available from the Arizona Department of Mines & Mineral Resources and may be reproduced.

AM0432942

LOCATION NOTICE FOR LODE MINING CLAIM


NOTICE IS HEREBY GIVEN that the **CS-51** lode mining claim has been located by **Southwest Exploration Group LLC**, 580 S. Prospectors Rd., Apache Junction, AZ 85119

The general course of this claim is **East-West** and it is situated in **Graham** County, Arizona. The claim is **1500** feet in length and **600** feet in width. This claim runs from the location monument on which this location notice is posted approximately **20** feet in a **East** direction to the **East** end line and **1480** feet in a **West** direction to the **West** end line. This claim is marked by six monuments, one at each corner and one at the center of each end line of the claim.

The location monument on which this notice is posted is situated within **Section 17, T5S, R26E**, Gila Salt River Base and Meridian, Arizona and this claim encompasses portions of the following quarter section(s): **NW1/4, section 17 and NE1/4, section 18, T5S, R26E**, Gila Salt River Base Meridian, Arizona. The locality of this claim with reference to some natural object or permanent monument and additional information (if any) concerning its locality are as follows: Northeast corner of claim is **5432** feet **N18E** from Southwest corner of **section 17, T5S, R26E, GSRB&M**.

DATED AND POSTED on the ground this 1 day of **April, 2015**

Agent:



Daniel P. Laux

PHOENIX, AZ

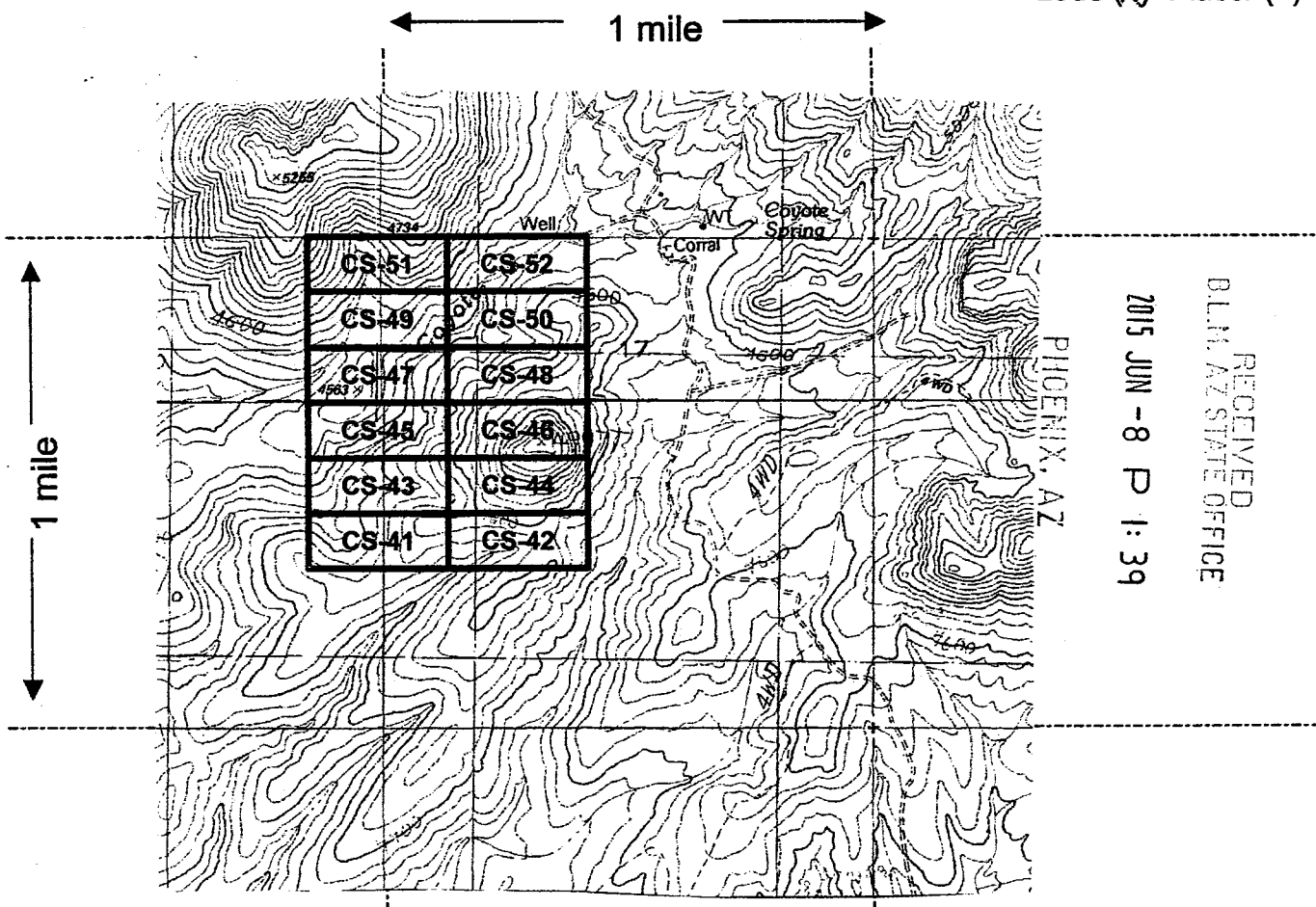
2015 JUN -8 P 1:39

RECEIVED
B.L.M. AZ STATE OFFICE

AMC432943

MINING CLAIM MAP

Lode (X) Placer ()



Scale : 1" = 2000 feet

1. The above map depicts the CS-51 mining claim, which is located in Section (s) 17+18, Township 5 S, Range 26 E, Gila and Salt River Base and Meridian, Graham County, Arizona.

2. The type of corner and location monuments used are as follows: wood 2x2s

3. The bearings and distances in degrees and feet between claim corners are as depicted on the map.

Form MCF100a
Revised July 2005

This form is available from the Arizona Department of Mines & Mineral Resources and may be reproduced.

AMC432943

LOCATION NOTICE FOR LODE MINING CLAIM

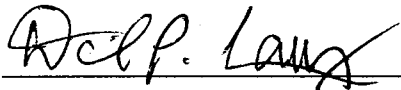
NOTICE IS HEREBY GIVEN that the **CS-52** lode mining claim has been located by **Southwest Exploration Group LLC**, 580 S. Prospectors Rd., Apache Junction, AZ 85119

The general course of this claim is **East-West** and it is situated in **Graham** County, Arizona. The claim is **1500** feet in length and **600** feet in width. This claim runs from the location monument on which this location notice is posted approximately **20** feet in a **West** direction to the **West** end line and **1480** feet in a **East** direction to the **East** end line. This claim is marked by six monuments, one at each corner and one at the center of each end line of the claim.

The location monument on which this notice is posted is situated within **Section 17, T5S, R26E**, Gila Salt River Base and Meridian, Arizona and this claim encompasses portions of the following quarter section(s): **NW1/4, section 17, T5S, R26E**, Gila Salt River Base Meridian, Arizona. The locality of this claim with reference to some natural object or permanent monument and additional information (if any) concerning its locality are as follows: Northeast corner of claim is **5848** feet **N22E** from Southwest corner of **section 17, T5S, R26E, GSRB&M**.

DATED AND POSTED on the ground this 1 day of **April, 2015**

Agent:



Daniel P. Laux

PHOENIX, AZ

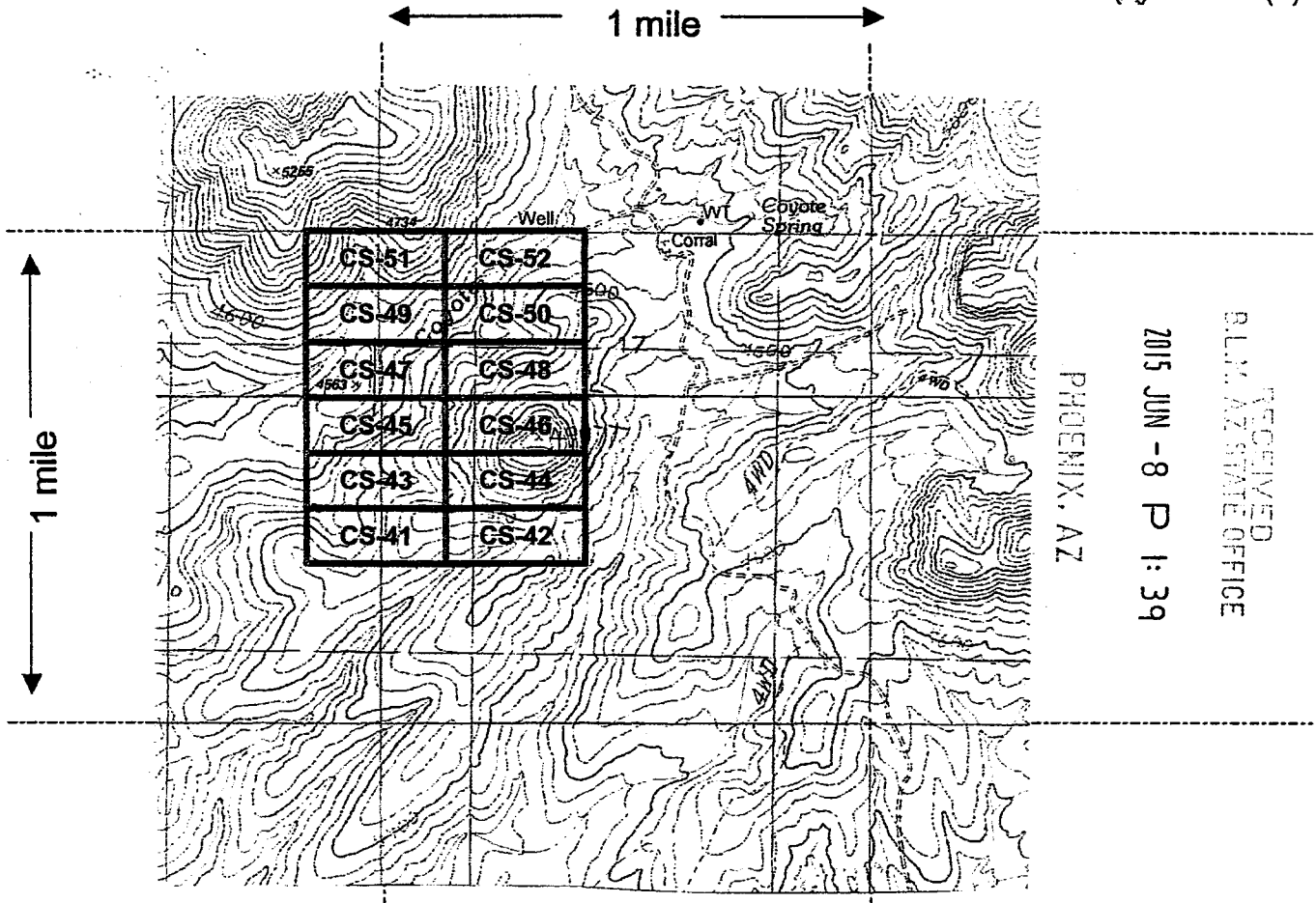
2015 JUN -8 P 1:39

RECEIVED
BLM, AZ STATE OFFICE

AMC 432944

MINING CLAIM MAP

Lode (X) Placer ()



Scale : 1" = 2000 feet



1. The above map depicts the CS-52 mining claim, which is located in Section (s) 18, Township 5 S, Range 26 E, Gila and Salt River Base and Meridian, Graham County, Arizona.

2. The type of corner and location monuments used are as follows: wood 2x2s

3. The bearings and distances in degrees and feet between claim corners are as depicted on the map.

Form MCF100a
Revised July 2005

This form is available from the Arizona Department of Mines & Mineral Resources and may be reproduced.

Input Parameters for Geographic Report with Land

System Id = CR

Admin State = AZ

Geo State =

Casetype Begins With

Case Disp Txt = AUTHORIZED, CANCELLED, EXPIRED, PENDING, REJECTED, RELINQUISHED, WITHDRAWN

Mer Twp Rng =

Section =

Mtrs = 14 0050S 0260E 017, 14 0050S 0260E 018, 14 0050S 0260E 999

Commodity =

Commodity Txt =

Pending Org =

Pend Org Decode =

Total Rows Returned: 1

RUN TIME: 09:35 AM

UNITED STATES DEPARTMENT OF INTERIOR
BUREAU OF LAND MANAGEMENT
GEOGRAPHIC REPORT WITH LAND
Sorted by Serial Number

RUN DATE: 06/18/2015
Page 1 of 1

Adm State: AZ

Serial Number: AZA 036353
Total Case Acres: 1.000

<u>Casetype</u>	<u>Case Disp</u>				<u>Sect</u>	<u>Sur Typ</u>	<u>Sur Num</u>	<u>Suff</u>	<u>Subdivision</u>	<u>Act Pend</u>
380913	AUTHORIZED	14	0050S	0260E	018	ALIQ			SESE;	